

**THE TAMESIDE METROPOLITAN BOROUGH (TALBOT ROAD AND SIDE STREETS, HYDE)**  
**(PROHIBITION OF WAITING) ORDER 2024**

Please note that all representations sent in response to this Notice are public documents and may be viewed by anyone. Tameside Metropolitan Borough Council proposes to make the above Order under the Road Traffic Regulation Act 1984 the effects of which will be to introduce No Waiting at Any Time restrictions on:

Acresfield Road (both sides)	-	from its junction with Talbot Road for a distance of 10 metres in a northerly direction
Hallbottom Street (west side)	-	from its junction with Talbot Road for a distance of 17 metres in a southerly direction
Hallbottom Street (east side)	-	from its junction with Talbot Road for a distance of 10 metres in a southerly direction
Hamel Street (both sides)	-	from its junction with Talbot Road for a distance of 16 metres in a southerly direction
Oakenfield Road (both sides)	-	from its junction with Talbot Road for a distance of 10 metres in a northerly direction
St Mary's Road (both sides)	-	from its junction with Talbot Road in a northerly direction to its junction with Harbour Farm Road
Talbot Road (north side)	-	from a point 65 metres west of its junction with St Mary's Road to a point 15 metres east of that junction
Talbot Road (north side)	-	from a point 10 metres west of its junction with Oakenfield Road to a point 10 metres east of that junction
Talbot Road (south side)	-	from a point 26 metres west of its junction with Hallbottom Street to a point 25 metres east of that junction
Talbot Road (north side)	-	from a point 10 metres west of its junction with Acresfield Road to a point 10 metres east of that junction
Talbot Road (south side)	-	from a point 10 metres west of its junction with Hamel Street to a point 10 metres east of that junction
Talbot Road (north side)	-	from a point 14 metres west of its junction with Cartwright Street for a distance of 5 metres in a westerly direction

A copy of the proposed Order, plan and statement of reasons relating thereto may be inspected online via <http://www.tameside.gov.uk/trafficregulationorders> or be sent to you at your request by e-mailing [highwaycomplaints@tameside.gov.uk](mailto:highwaycomplaints@tameside.gov.uk) and asking for the Talbot Road, Hyde deposited documents. Objections or comments to the proposals stating the grounds on which they are being made must be submitted in writing to the undersigned or by email to [highwaycomplaints@tameside.gov.uk](mailto:highwaycomplaints@tameside.gov.uk), full name and postal address must be included. The statutory consultation period is a legal minimum of 21 days, however this consultation will extend until 14 March 2025. If you wish to discuss the proposals please contact Ian Hall on 0161 342 3988.

Date: 13 February 2025

E Varnam; Assistant Director of Operations and Neighbourhoods; PO Box 317, Market Place, Ashton-under-Lyne, OL6 6BH

**STATEMENT OF REASONS**




**THE TAMESIDE METROPOLITAN BOROUGH**  
**(TALBOT ROAD AND SIDE STREETS, HYDE)**  
**(PROHIBITION OF WAITING) ORDER 2024**

To improve visibility for pedestrian and vehicular traffic, at the various junctions along Talbot Road, Hyde, to avoid congestion and to enhance the general safety. Thereby reducing accident potential and allowing ease of movement for pedestrians and vehicles.

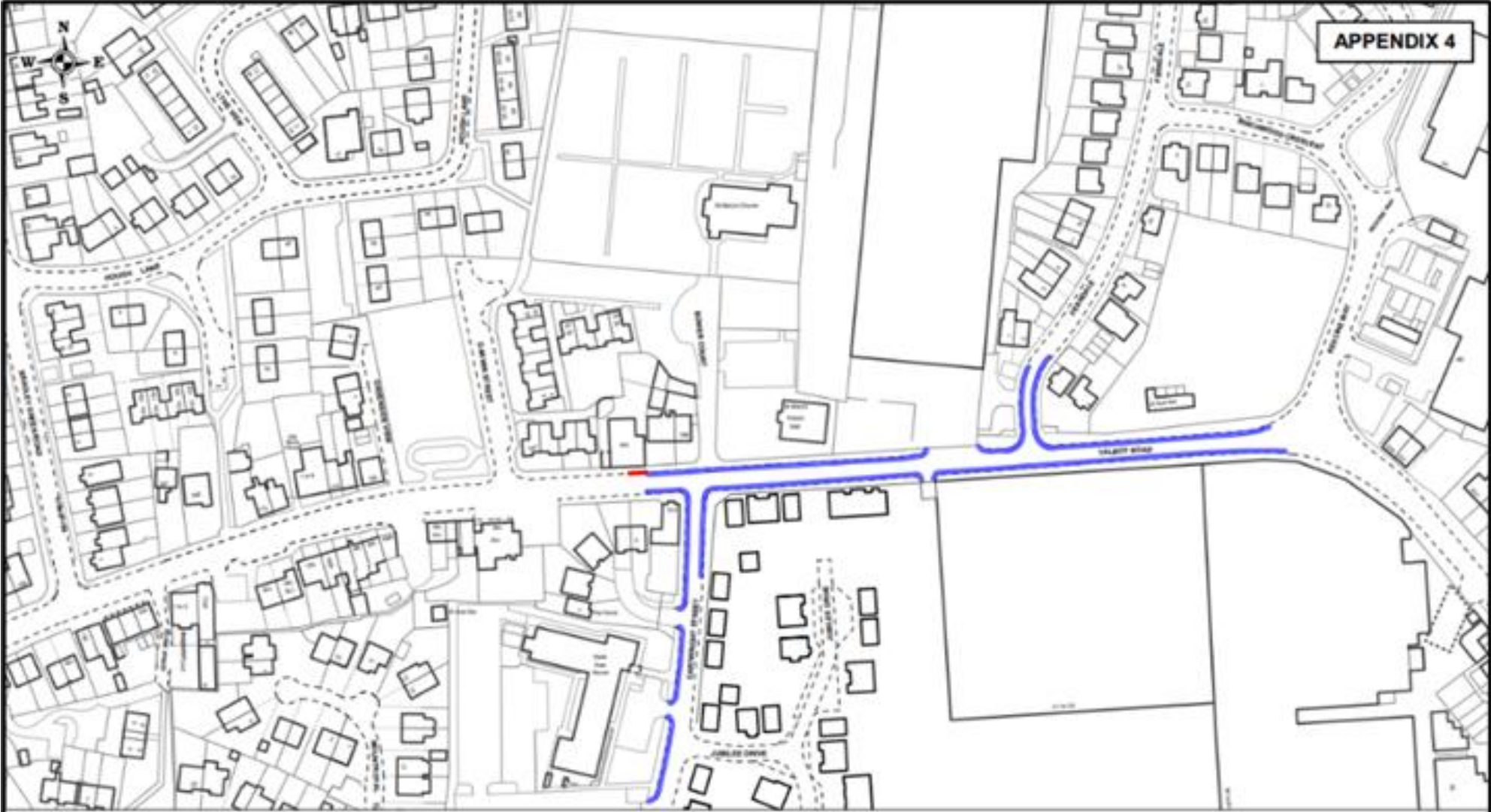


**TALBOT ROAD, HYDE  
NO WAITING AT ANY TIME RESTRICTIONS**

**KEY**



-  Proposed 'No Waiting at Any Time' restrictions
-  Existing 'No Waiting at Any Time' restrictions
-  Existing 'No Waiting Mon-Sat 8am-6pm' restrictions

SCALE	NTS
DATE	30/10/2024
DRAWING No.	
DRAWN BY	MH
© Crown copyright. All rights reserved Licence No. 2003	



**TALBOT ROAD, HYDE  
NO WAITING AT ANY TIME RESTRICTIONS**

**KEY**

-  Proposed 'No Waiting at Any Time' restrictions
-  Existing 'No Waiting at Any Time' restrictions

SCALE	NTS
DATE	30/10/2024
DRAWING No.	
DRAWN BY	MH

© Crown copyright. All rights reserved  
Licence No. 2003



## **TAMESIDE METROPOLITAN BOROUGH COUNCIL**

### **THE TAMESIDE METROPOLITAN BOROUGH (TALBOT ROAD AND SIDE STREETS, HYDE) (PROHIBITION OF WAITING) ORDER 2024**

The Tameside Metropolitan Borough Council in exercise of its powers under Sections 1(1), 2(1) and 2(2) of the Road Traffic Regulation Act 1984 (“the Act”) and Part IV of Schedule 9 and all other enabling powers and after consultation with the Chief Officer of Police in accordance with Part III of Schedule 9 to the Act hereby makes the following Order:-

1. (1) In this Order:-

“disabled person’s badge” has the same meaning as in the Disabled Persons (Badges For Motor Vehicles)(England) Regulations 2000;

“disabled person’s vehicle” means a vehicle which displays a disabled person’s badge in accordance with the provisions of the Disabled Persons (Badges for Motor Vehicles) (England) Regulations 2000 as amended, or under any succeeding legislation, and shall include a badge issued under regulations having effect in Scotland or Wales under Section 21 of the Chronically Sick and Disabled Person’s Act 1970, and a recognised badge under Section 21A and B of the 1970 Act;

“parking disc” means a disc issued by a local authority, 125 millimetres square, coloured blue and capable of showing the quarter hour period during which a period of waiting begins.

(2) For the purpose of this Order a vehicle shall be regarded as displaying:-

(a) a disabled person’s badge in the relevant position, when:-

- (i) the badge is exhibited on the dashboard or fascia of the vehicle so that the front of the badge is clearly legible from the outside of the vehicle or;
- (ii) where a vehicle is not fitted with a dashboard or fascia, the badge is exhibited in a conspicuous position on the vehicle, so that the front of the badge is clearly legible from the outside of the vehicle.

(b) a parking disc in the relevant position if;

- (i) the disc is exhibited on the dashboard or fascia of the vehicle and shows the quarter hour period during which a period of waiting began and that period is clearly legible from the outside of the vehicle or;
- (ii) where the vehicle does not have a dashboard or fascia, the disc is exhibited in a conspicuous position on the vehicle, so that, when marked to show the quarter hour period during which a period of

waiting began and that period is clearly legible from the outside of the vehicle.

- (3) except where otherwise stated, any reference in this Order to a numbered Article or Schedule is a reference to the Article or Schedule bearing that number in this Order.
2. Save as provided in Article 4 to this Order no person shall except upon the direction or with the permission of a police constable in uniform or of a civil enforcement officer, cause or permit any vehicle to wait at any time on the sides of lengths of roads specified in the Schedule 1 to this Order.
3. Save as provided in Article 4 to this Order no person shall except upon the direction or with the permission of a police constable in uniform or of a civil enforcement officer, cause or permit any vehicle to wait between the hours of 8.00am and 6.00pm on Monday to Saturday inclusive on the sides of lengths of roads specified in Schedule 2 to this Order.
4. (1) Nothing in Articles 2 and 3 to this Oder shall render it unlawful to cause or permit any vehicle to wait on the sides of lengths of roads referred to therein for so long as may be necessary to enable:-
  - (a) persons to board or alight from a vehicle;
  - (b) the vehicle, if it cannot conveniently be used for such purpose in any other road, to be used in connection with any of the following operations, namely:-
    - (i) building, industrial or demolition operations;
    - (ii) the removal of any obstruction to traffic;
    - (iii) the maintenance, improvement or reconstruction of the said sides of lengths of roads; or
    - (iv) the laying, erection, alteration or repair in, or the land adjacent to, the sides of lengths of roads of any sewer or of any main, pipe or apparatus for the supply of gas, water or electricity or any electronic communications network as defined in the Communications Act 2003.
  - (c) the vehicle, if it cannot conveniently be used for such purpose in any other road, to be used in the service of a local authority or any other Authority in the pursuance of statutory powers or duties;
  - (d) the vehicle, to be used for the purpose of delivering or collecting postal packets as defined in the Postal Services Act 2000;
  - (e) the vehicle to wait at or near to any premises situated on or adjacent to the sides of lengths of roads for so long as such waiting is reasonably necessary in connection with any wedding or funeral; or
  - (f) the vehicle to be used for Fire Brigade, Ambulance or Police purposes.

- (2) Nothing in Articles 2 and 3 to this Order shall render it unlawful to cause or permit any vehicle to wait for so long as may be necessary for the purpose of enabling goods to be loaded onto or unloaded from the vehicle on the sides of lengths of roads specified in Schedule 1 and 2 to this Order, at any time.
- (3) Nothing in Articles 2 and 3 to this Order shall render it unlawful to cause or permit a disabled person's vehicle which displays in the relevant position a disabled person's badge and a parking disc (on which the driver, or person in charge of the vehicle, has marked the time at which the period of waiting began) to wait on any of the sides of lengths of roads referred to in Schedule 1 and 2 to this Order for a period not exceeding three hours (not being a period separated by an interval of less than one hour from a previous period of waiting by the same vehicle on the same side of length of road on the same day).
5. THE GREATER MANCHESTER COUNTY (TALBOT ROAD, HYDE) ( RESTRICTION OF WAITING) ORDER 1985 is hereby revoked.
6. THE BOROUGH OF HYDE (TALBOT ROAD) (PROHIBITION OF WAITING) ORDER 1967 is hereby revoked.
7. THE TAMESIDE METROPOLITAN BOROUGH (TALBOT ROAD, CARTWRIGHT STREET, HYDE) (PROHIBITION OF WAITING) ORDER 1997 is hereby revoked.
8. The prohibitions and restrictions imposed by this Order shall be in addition to and not in derogation from any restrictions or requirement imposed by any regulations made or having effect as if made under the said Act of 1984 or by or under any other enactment.

The Order shall come into operation on the <date> day of <month and year> and may be cited as "THE TAMESIDE METROPOLITAN BOROUGH (TALBOT ROAD AND SIDE STREETS, HYDE) (PROHIBITION OF WAITING) ORDER 2024"

**THE COMMON SEAL OF TAMESIDE  
METROPOLITAN BOROUGH COUNCIL**  
was hereunto affixed on the <date> day of  
<month and year> in the presence of

**Authorised Signatory**

**SCHEDULE 1****No Waiting at Any Time**

Acresfield Road (both sides)	-	from its junction with Talbot Road for a distance of 10 metres in a northerly direction.
Hallbottom Street (west side)	-	from its junction with Talbot Road for a distance of 17 metres in a southerly direction.
Hallbottom Street (east side)	-	from its junction with Talbot Road for a distance of 10 metres in a southerly direction.
Hamel Street (both sides)	-	from its junction with Talbot Road for a distance of 16 metres in a southerly direction.
Oakenfield Road (both sides)	-	from its junction with Talbot Road for a distance of 10 metres in a northerly direction.
St Mary's Road (both sides)	-	from its junction with Talbot Road in a northerly direction to its junction with Harbour Farm Road.
Talbot Road (north side)	-	from a point 65 metres west of its junction with St Mary's Road to a point 15 metres east of that junction.
Talbot Road (north side)	-	from a point 10 metres west of its junction with Oakenfield Road to a point 10 metres east of that junction.
Talbot Road (south side)	-	from a point 26 metres west of its junction with Hallbottom Street to a point 25 metres east of that junction.
Talbot Road (north side)	-	from a point 10 metres west of its junction with Acresfield Road to a point 10 metres east of that junction.
Talbot Road (south side)	-	from a point 10 metres west of its junction with Hamel Street to a point 10 metres east of that junction.
Talbot Road (north side)	-	from a point 19 metres west of its junction with Cartwright Street to a point 201 metres east of that junction.
Talbot Road (south side)	-	from a point 14 metres west of its junction with Cartwright Street to a point 201 metres east of that junction.

**SCHEDULE 2****No Waiting, Monday to Saturday, 8am to 6pm**

Talbot Road (north side)	-	from a point 65 metres west of its junction with St Mary's Road for a distance of 30 metres in a westerly direction.
--------------------------	---	----------------------------------------------------------------------------------------------------------------------