












- KEY**
-  Red tactile paving (controlled crossing)
 -  Buff tactile paving (uncontrolled crossing)
 -  Proposed new kerb
 -  Proposed road hump / raised junction
 -  New shared use footway
 -  Footway resurfacing
 -  Vehicular access over footway
 -  Existing trees to be removed
 -  Existing trees to remain

P01	17/03/2025	First Issue	FW
Ref.	Date	Details	Initials
Revisions			



OPERATIONS & NEIGHBOURHOODS
 Assistant Director: Emma Varnam
 Head of Engineering Services (Design & Delivery): Lee Holland
 Tame Street Depot, Tame Street, Stalybridge, SK15 1ST.
 www.tameside.gov.uk
 Tel: 0161 342 8355 Fax: 0161 342 3964
 email: eng.designunit@tameside.gov.uk Twitter: @tmhc_highways

Title
 The Active Travel Fund Tranche 4E
 Ladbroke Road, Ashton
 Outline Design for Consultation

Scale	Drawn	Checked	Scheme ID
NTS @ A3	FW	JS	HS6460
	Date	Date	Drawing Status
	13/03/2025	17/03/2025	For Consultation