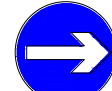
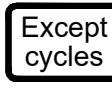



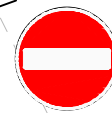


-  Sign diag. 606
-  Sign diag. 954.4
-  Sign diag. 962.1

Existing sign to diag. 616 to remain 

Ex. dropped kerbs for cyclists to access shared area for Ashton TC destination

New kerb line to be constructed and existing concrete footway broken out and surfaced to standard detail B200B.

-  Existing signs to remain.
-  Sign diag. 606 with plate 607 and diag. 616.

Existing utility service boxes

Existing zig-zag layout to north of existing crossing to be altered to suit. Zig-zags south not shown.

h diag. 960.1 

CUTLINE REFER TO SHEET 2



HILL STREET


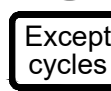

CAVENDISH STREET

HIGHER WHARF STREET

Cavendish



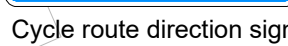
Parking restrictions both sides to enable contra-flow cycle lane

   
Signs to diag. 955 and 960.1

-  Sign diag. 606
-  Sign diag. 954.4
-  Sign diag. 962.1

 Sign diag. 955

Cycle track with dropped kerbs at either end and raised tactile edgings.

 Ashton TC  Guide Bridge   
Cycle route direction sign

P01	05.02.2020	First Issue	JT
Ref.	Date	Details	Initials
Revisions			

**Tameside**  
Metropolitan Borough

OPERATIONS & NEIGHBOURHOODS  
Assistant Director: Emma Varnam  
Head of Environmental Services (Design & Delivery): Lee Holland  
Tame Street Depot, Tame Street, Stalybridge, SK15 1ST.  
www.tameside.gov.uk  
Tel: 0161 342 8355 Fax: 0161 342 3964  
email: eng.designunit@tameside.gov.uk Twitter: @tmbs\_highways

Title  
The Mayor's Cycling and Walking Challenge Fund  
Hill Street, Ashton  
Hill Street Contraflow  
Detail Sheet 1

Scale	Drawn JT	Checked AV	Scheme ID HS6051-006
1:250 @ A3	Date 05/02/2020	Date 05/02/2020	Drawing Status For Information