


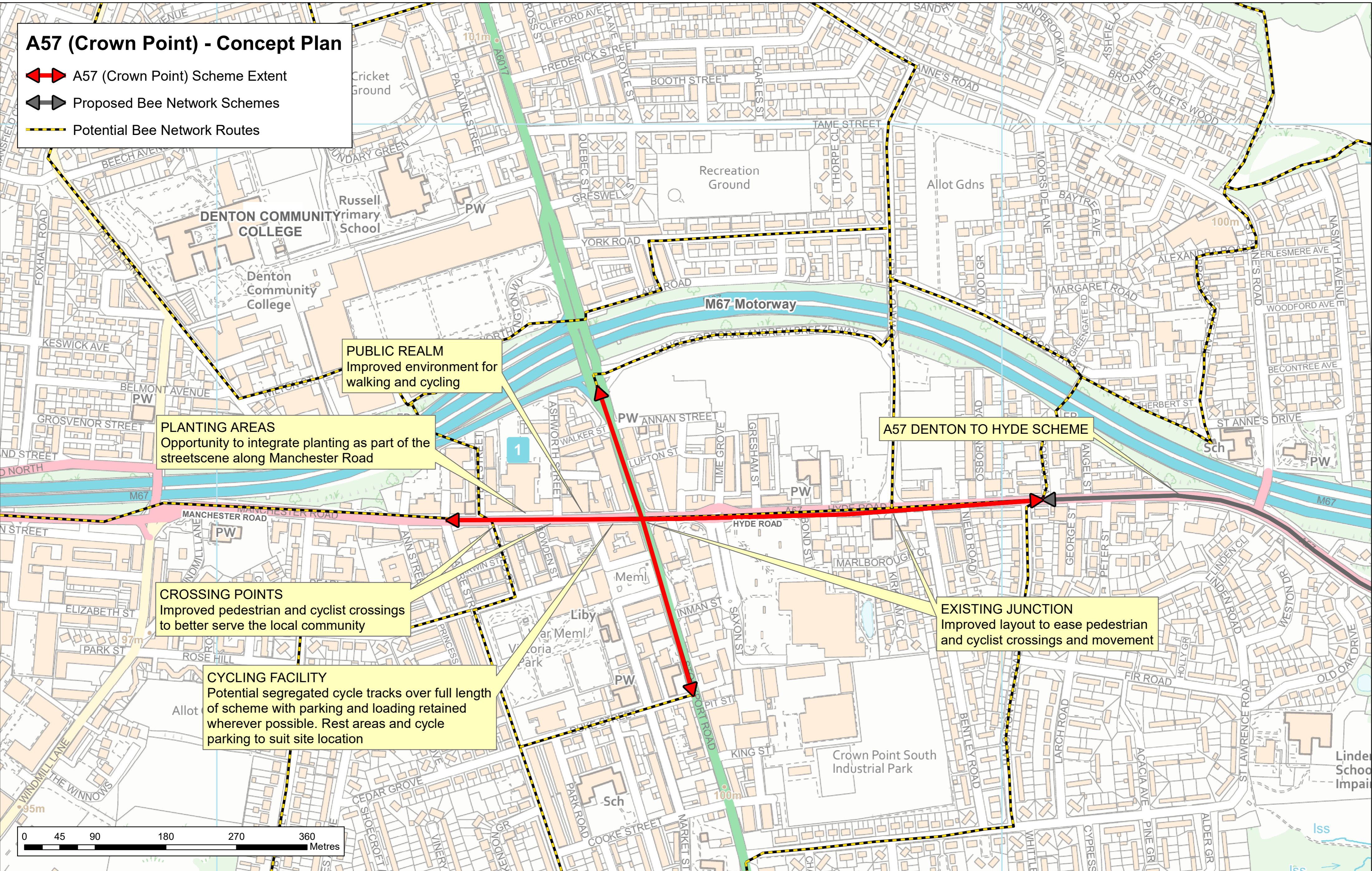


# A57 (Crown Point) - Concept Plan

-  A57 (Crown Point) Scheme Extent
-  Proposed Bee Network Schemes
-  Potential Bee Network Routes



**PUBLIC REALM**  
Improved environment for walking and cycling

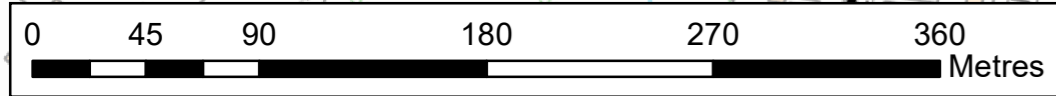
**PLANTING AREAS**  
Opportunity to integrate planting as part of the streetscene along Manchester Road

**CROSSING POINTS**  
Improved pedestrian and cyclist crossings to better serve the local community

**CYCLING FACILITY**  
Potential segregated cycle tracks over full length of scheme with parking and loading retained wherever possible. Rest areas and cycle parking to suit site location

**A57 DENTON TO HYDE SCHEME**

**EXISTING JUNCTION**  
Improved layout to ease pedestrian and cyclist crossings and movement



This map is reproduced from Ordnance Survey material with the permission of Ordnance Survey on behalf of the Controller of Her Majesty's Stationery Office © Crown copyright. Unauthorised reproduction infringes Crown copyright and may lead to prosecution or civil proceedings. LA100022697 2020.

# A57 (Crown Point) - Concept Plan