FOR CONTINUATION SEE VIEWPORT RIGHT

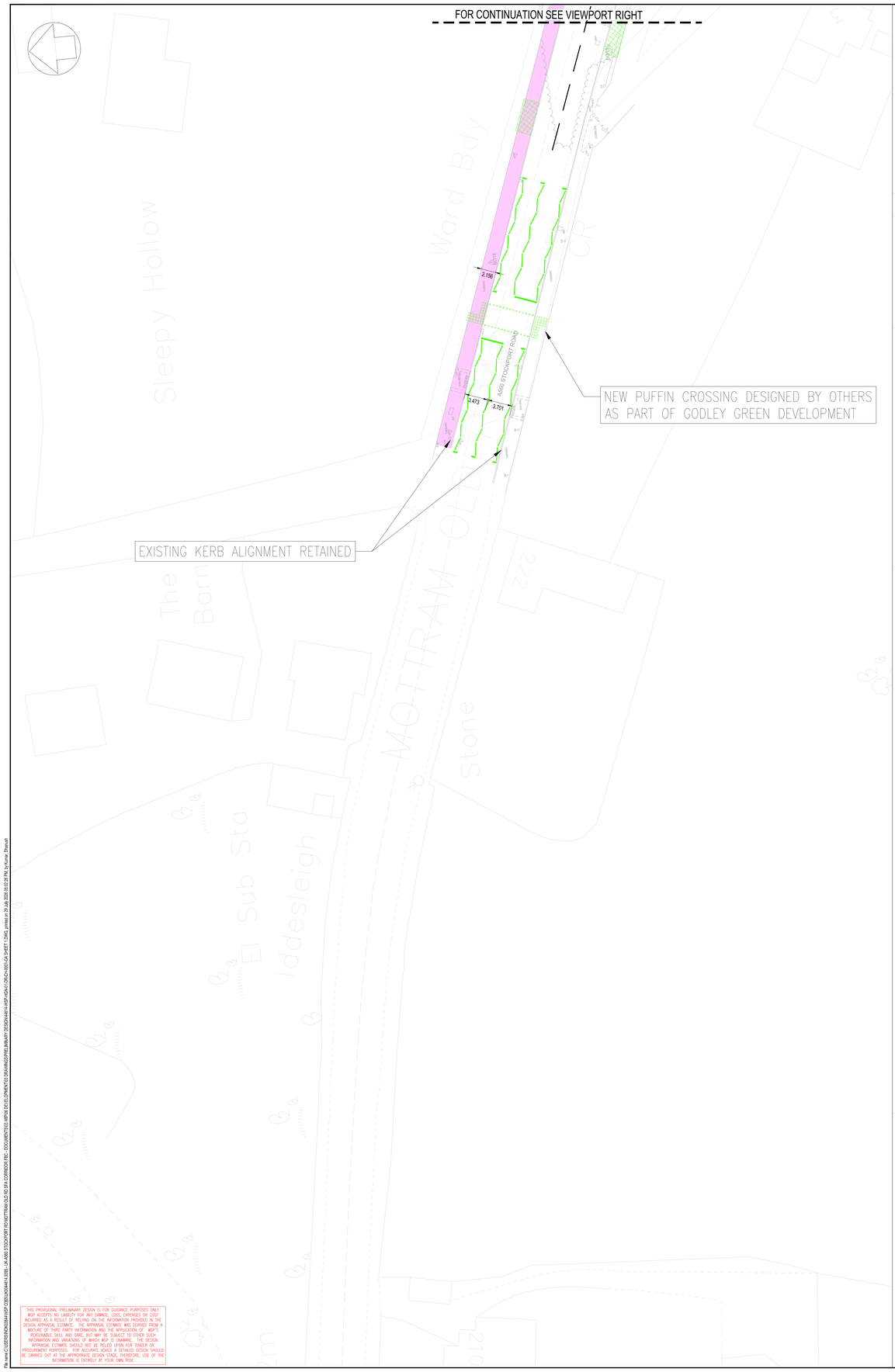

REFER TO DRAWING NO. 44614-WSP-HGN-01-DR-CH-0002

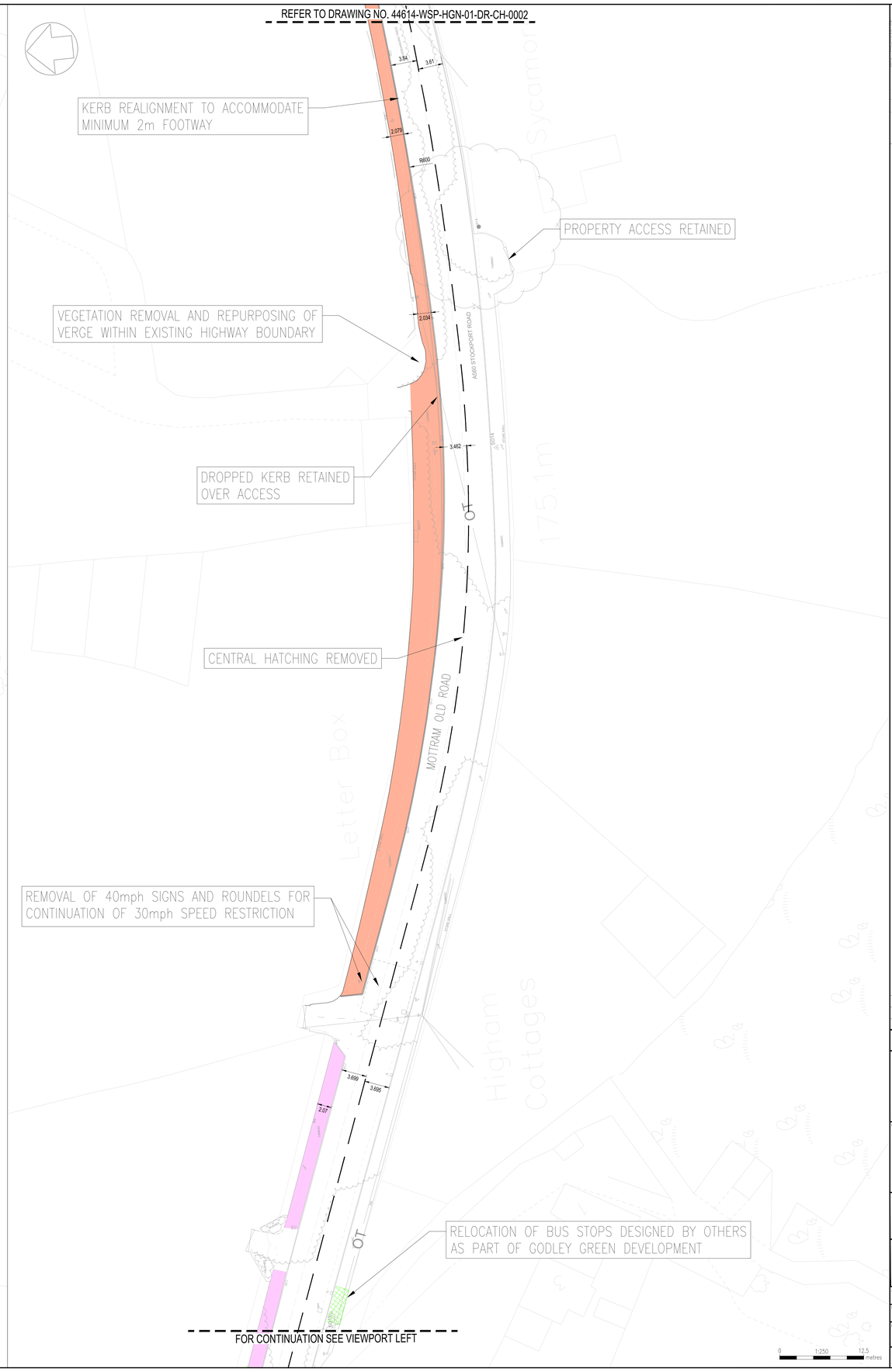

FOR CONTINUATION SEE VIEWPORT LEFT

0 1:250 12.5 metres

DO NOT SCALE

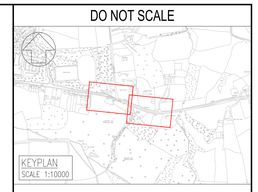

NOTES

1. THIS DRAWING SHALL BE READ IN CONJUNCTION WITH ALL RELATED DOCUMENTATION AND STANDARD DETAILS.
2. THE WORKS SHALL BE CARRIED OUT IN ACCORDANCE WITH THE MCHW, DMRB AND THE LOCAL REQUIREMENTS OF TAMESIDE METROPOLITAN BOROUGH COUNCIL.
3. CONFLICTING INFORMATION SHOWN ON THE ENGINEER'S DRAWINGS OR DISCREPANCIES BETWEEN THE INFORMATION GIVEN BY THE ENGINEER AND THAT PROVIDED BY OTHERS MUST BE REFERRED TO THE ENGINEER BEFORE THE WORKS COMMENCE.
4. THE CONTRACTOR SHALL USE SETTING OUT COORDINATES AND DIMENSIONS PROVIDED WHICH TAKE PREFERENCE OVER ANY LESS ACCURATE SCALED DIMENSIONS.
5. TEMPORARY WORKS DESIGN ASSOCIATED WITH THE CONSTRUCTION OF THE WORKS SHALL BE RESPONSIBILITY OF THE CONTRACTOR.
6. ALL WORKS AND PROGRAMMING SHALL BE AGREED IN ADVANCE WITH THE OVERSEEING ORGANISATION AND THE CLIENT.
7. THE CONTRACTOR SHALL MAINTAIN FREE AND OPEN ACCESS TO THE PUBLIC HIGHWAY AND ADJACENT LANDS AND PROPERTIES AT ALL TIME UNLESS OTHERWISE AGREED IN WRITING WITH THE INTERESTED PARTIES.
8. PRIOR TO THE START OF THE WORKS THE CONTRACTOR SHALL AGREE A REGIME OF FORMATION TESTING WITH THE ADOPTING AUTHORITY. THE FINDINGS OF SUCH TESTING (FOR EXAMPLE CBR READINGS) SHALL BE AGREED WITH THE ADOPTING AUTHORITY AND THE CAPPING / SUB BASE DESIGN REVIEWED ACCORDINGLY.

KEY

- GODLEY GREEN PROPOSALS DESIGNED BY OTHERS
- PROPOSED NEW ROAD MARKING
- PROPOSED NEW KERB ALIGNMENT
- EXISTING FOOTWAY TO BE RESURFACED AND WIDENED TO 2m WHERE REQUIRED
- EXISTING FOOTWAY TO BE RESURFACED

REV	DATE	BY	DESCRIPTION	CHK	APP
P02	29/07/2026	DK	PUBLIC ENGAGEMENT ISSUE	PC	DPL
P01	24/06/2026	PC	FIRST ISSUE	DPL	RM

DRAWING STATUS: S0 - WORK IN PROGRESS

wsp
8 First Street, Manchester, M15 4GU, UK
T+ 44 (0) 161 200 5000
wsp.com

CLIENT(S):

Tameside Metropolitan Borough

Transport for Greater Manchester

PROJECT: A560 STREETS FOR ALL CORRIDOR

TITLE: A560 SFA CORRIDOR GENERAL ARRANGEMENT SHEET 1 OF 8

SCALE (@ A1): 1:250 | DRAWN: | APPROVED: | PROJECT: 70120663 | DATE:

DRAWING No: 44614-WSP-HGN-01-DR-CH-0001 | REV: P02

DRAFT

THIS PROVISIONAL PRELIMINARY DESIGN IS FOR GUIDANCE PURPOSES ONLY. WSP ACCEPTS NO LIABILITY FOR ANY DAMAGE, LOSS, EXPENSES OR COST INCURRED AS A RESULT OF RELYING ON THE INFORMATION PROVIDED IN THE DESIGN APPRAISAL ESTIMATE. THE APPRAISAL ESTIMATE WAS DERIVED FROM A MIXTURE OF THIRD PARTY INFORMATION AND THE APPLICATION OF WSP'S REASONABLE SKILL AND CARE, BUT MAY BE SUBJECT TO OTHER SUCH INFORMATION AND VARIATIONS OF WHICH WSP IS UNAWARE. THE DESIGN APPRAISAL ESTIMATE SHOULD NOT BE RELIED UPON FOR TENDER OR PROCUREMENT PURPOSES. FOR ACCURATE ADVICE A DETAILED DESIGN SHOULD BE CARRIED OUT AT THE APPROPRIATE DESIGN STAGE. THEREFORE, USE OF THE INFORMATION IS ENTIRELY AT YOUR OWN RISK.

© WSP UK Ltd

File name: C:\USERS\MDK25\AppDATA\LOCAL\ACCELAERATOR\CACHE\WSP\DRAWINGS\70120663-A560 STOCKPORT RD\MOTTRAM OLD RD SFA CORRIDOR\70120663-A560-HGN-01-DR-CH-0001.DWG, printed on 29 Jul 2026 08:02:28 PM, by Kumar, Dinesh