

REGISTER OF DEFINITIVE MAP MODIFICATION ORDERS			
Date of Application	09/10/20	Statutory target date of decision	09/10/21
Case Officer	Michael Hughes 0161 342 3704 michael.hughes@tameside.gov.uk		
Town	Longdendale		
Location	From Roe Cross Road (SJ 9880 9636) to Old Road (SJ 9876 9642)		
Effect of order	To upgrade a footpath to restricted byway status over the said route.		
Applicant	Tameside Riders Access and Bridleways Group Top Shippon Home Farm Hillend Mottram Cheshire SK14 6JP		
Properties along route	Roe Cross Green, Roe Cross Road, Mottram, SK14 6SD		
Status of decision	Pending		
Application documents:			

TAMESIDE MBC

APPLICATION FOR MODIFICATION ORDER

WILDLIFE AND COUNTRYSIDE ACT 1981

The Tameside MBC Definitive Map and Statement

To: Tameside MBC
Of: Town Hall, King Street, Dukinfield SK16 4LA

I/We* (name of applicant) Tameside Riders Access and Bridleways Group
of (address of applicant) Top Shippon, Home Farm
Hillend, Mottram
Cheshire SK14 6JP

hereby apply for an Order under Section 53(2) of the Wildlife and Countryside Act 1981 modifying the definitive map and statement for the area by:-

1. Deleting the (footpath / bridleway / restricted byway / byway open to all traffic*)
from _____
to _____

2. Adding the (~~footpath / bridleway /~~ restricted byway / ~~byway open to all traffic*~~)
from Roe Cross Road, map ref. SJ98809636.
to Old Road, map ref. SJ98769642.

3. (Upgrading / downgrading*) to a (footpath / bridleway / restricted byway / byway open to all traffic*) the (footpath / bridleway / restricted byway / byway open to all traffic*)
from _____
to _____

4. (Varying / adding to*) the particulars relating to the (footpath / bridleway / restricted byway / byway open to all traffic*)
from _____
to _____
by providing that _____
and shown on the map accompanying this application

PTO

*Delete as necessary

Updated 03/03/21

FORM TM213

I/We* attach copies of the following documentary evidence (including statements of witnesses) in support of this application.

- List of Documents
- Seven riders' evidence forms, form TM216.
 - Evidence of use as old packhorse route.
 - Evidence of possible Roman road.
 - Evidence of the antiquity of the claimed route, including use by horse traffic.
 - Various maps, old and modern.
 - Extracts from various published sources.
 - Certificate re informing of landowners, form TM215.
 - All as per the attached.

Signed

[Redacted Signature]

Dated

9th October 2020



REGISTER OF DEFINITIVE MAP MODIFICATION ORDERS			
Date of Application	20/07/20	Statutory target date of decision	02/07/21
Case Officer	Michael Hughes 0161 342 3704 michael.hughes@tameside.gov.uk		
Town	Hyde		
Location	From Hill Street / Harrison Street via Woodland / Baron Fields to Footpath HYD/140 and Aspland Road (Start: SJ 95616 935529 Finish: SJ 95768 93480)		
Effect of order	To add a footpath over the said route		
Applicant	Paul Kilkenny 52 Slateacre Road Hyde SK14 5LB		
Properties along route	Scout Hut, Nether Street, Hyde, SK14 5RH 1, 9, 10, 11, 12, 14, 15, 16, Orchard Rise, Hyde, SK14 5SB 6-18 (evens) Harrison Street, Hyde, SK14 5RJ		
Status of decision	Pending		
Application documents:			

TAMESIDE MBC

APPLICATION FOR MODIFICATION ORDER

WILDLIFE AND COUNTRYSIDE ACT 1981

The Tameside MBC Definitive Map and Statement

To: Tameside MBC
Of: Tameside One, Market Place, Ashton-under-Lyne, OL6 6BH

I/We* (name of applicant)
of (address of applicant)

PAUL KILKENNY.
62 SLATEACRE RD.
HYDE.
SK14 5LB.

hereby apply for an Order under Section 53(2) of the Wildlife and Countryside Act 1981 modifying the definitive map and statement for the area by:-

- 1. Deleting the (footpath / bridleway / restricted byway / byway open to all traffic*) from to
2. Adding the (footpath / bridleway / restricted byway / byway open to all traffic*) from Hill St. / Harrison St. via Woodland / Baren Fields to Aspland Rd, Hyde.
3. (Upgrading / downgrading*) to a (footpath / bridleway / restricted byway / byway open to all traffic*) the (footpath / bridleway / restricted byway / byway open to all traffic*) from to
4. (Varying / adding to*) the particulars relating to the (footpath / bridleway / restricted byway / byway open to all traffic*) from to by providing that and shown on the map accompanying this application

PTO

*Delete as necessary

Updated 03/03/21

FORM TM213

I/We* attach copies of the following documentary evidence (including statements of witnesses) in support of this application.

- List of Documents
- A * APPLICATION MAP. 1 SHOWING A BLANK.
 - A * APPLICATION MAP 2 SHOWING FOOTPATH.
 - B. COMPLETED EVIDENCE FORMS FROM USERS, TM216.
FROM: OWNERS/OCCUPIERS AT:
6, 7, 9, 10, 11, 18 & 19 ORCHARD RISE, HYDE, SK14 5SB
18 HARRISON ST, HYDE, SK14 5RJ.
52 SLADES RD, HYDE, SK14 5LB.
 - C. PHOTOGRAPHS OF THE FOOTPATH.

Signed



Dated

21.07.2020



REGISTER OF DEFINITIVE MAP MODIFICATION ORDERS			
Date of Application	13/06/20	Statutory target date of decision	13/06/21
Case Officer	Michael Hughes 0161 342 3704 michael.hughes@tameside.gov.uk		
Town	Longdendale		
Location	From Edge Lane Bridleway LON/46 (SJ 9837 9571) to Footpath LON/42 (SJ 99817 9584)		
Effect of order	To upgrade a footpath to bridleway status over the said route.		
Applicant	Tameside Riders Access and Bridleways Group Top Shippon Home Farm Hillend Mottram Cheshire SK14 6JP		
Properties along route	N/A		
Status of decision	Pending		
Application documents:			

TAMESIDE MBC

APPLICATION FOR MODIFICATION ORDER

WILDLIFE AND COUNTRYSIDE ACT 1981

The Tameside MBC Definitive Map and Statement

To: Tameside MBC
Of: Town Hall, King Street, Dukinfield SK16 4LA

We (name of applicant) Tameside Riders Access and Bridleways Group
of (address of applicant) Top Shippon, Home Farm
Hillend, Mottram
Cheshire SK14 6JP

hereby apply for an Order under Section 53(2) of the Wildlife and Countryside Act 1981 modifying the definitive map and statement for the area by:-

1. Deleting the (footpath / bridleway / restricted byway / byway open to all traffic*)
from _____
to _____

2. Adding the (footpath / bridleway / restricted byway / byway open to all traffic*)
from _____
to _____

3. Upgrading to a bridleway the footpath LON/47
from Edge Lane bridleway LON/46, at grid ref. SJ98379571
to LON/42 at grid ref. SJ98179584

4. (Varying / adding to*) the particulars relating to the (footpath / bridleway / restricted byway / byway open to all traffic*)
from _____
to _____
by providing that _____
and shown on the map accompanying this application

PTO

*Delete as necessary

Updated 03/03/21

FORM TM213

We attach copies of the following documentary evidence (including statements of witnesses) in support of this application.

List of Documents Please see the attached document headed Application Details.
Please also note that 43 riders' user evidence forms were handed in at Tameside MBC Public Rights of Way Forum meetings in 2016 and 2017
and therefore are not available to append here.

Signed  Dated 30th June 2020.



REGISTER OF DEFINITIVE MAP MODIFICATION ORDERS			
Date of Application	09/06/20	Statutory target date of decision	09/06/21
Case Officer	Michael Hughes 0161 342 3704 michael.hughes@tameside.gov.uk		
Town	Longdendale		
Location	From Grange Farm (SJ 9835 9540) to Edge Lane Bridleway and Lower Roe Cross Farm (SJ 9857 9616)		
Effect of order	To upgrade a footpath to restricted byway status over the said route.		
Applicant	Tameside Riders Access and Bridleways Group Top Shippon Home Farm Hillend Mottram Cheshire SK14 6JP		
Properties along route	Paddock Farm, Harrop Edge Road, Mottram, SK14 6SJ, Silver Springs Farm, Harrop Edge Road, Mottram, SK14 6SJ, Cheetham Fold Farm, Harrop Edge Road, Mottram, SK14 6SJ, Grange Farm, Harrop Edge Road, Mottram, SK14 6SJ		
Status of decision	Pending		
Application documents:			

TAMESIDE MBC

APPLICATION FOR MODIFICATION ORDER

WILDLIFE AND COUNTRYSIDE ACT 1981

The Tameside MBC Definitive Map and Statement

To: Tameside MBC
Of: Town Hall, King Street, Dukinfield SK16 4LA

We (name of applicant) Tameside Riders Access and Bridleways Group
of (address of applicant) Top Shippon, Home Farm
Hillend, Mottram
Cheshire SK14 6JP

hereby apply for an Order under Section 53(2) of the Wildlife and Countryside Act 1981 modifying the definitive map and statement for the area by:-

1. Deleting the (footpath / bridleway / restricted byway / byway open to all traffic*)
from _____
to _____

2. Adding the (footpath / bridleway / restricted byway / byway open to all traffic*)
from _____
to _____

3. Upgrading to a restricted byway the footpath
from Grange Farm, map ref. SJ98359540.
to Edge Lane bridleway and Lower Roe Cross Farm, map ref. SJ98579616.

4. (Varying / adding to*) the particulars relating to the (footpath / bridleway / restricted byway / byway open to all traffic*)
from _____
to _____
by providing that _____
and shown on the map accompanying this application

PTO

*Delete as necessary

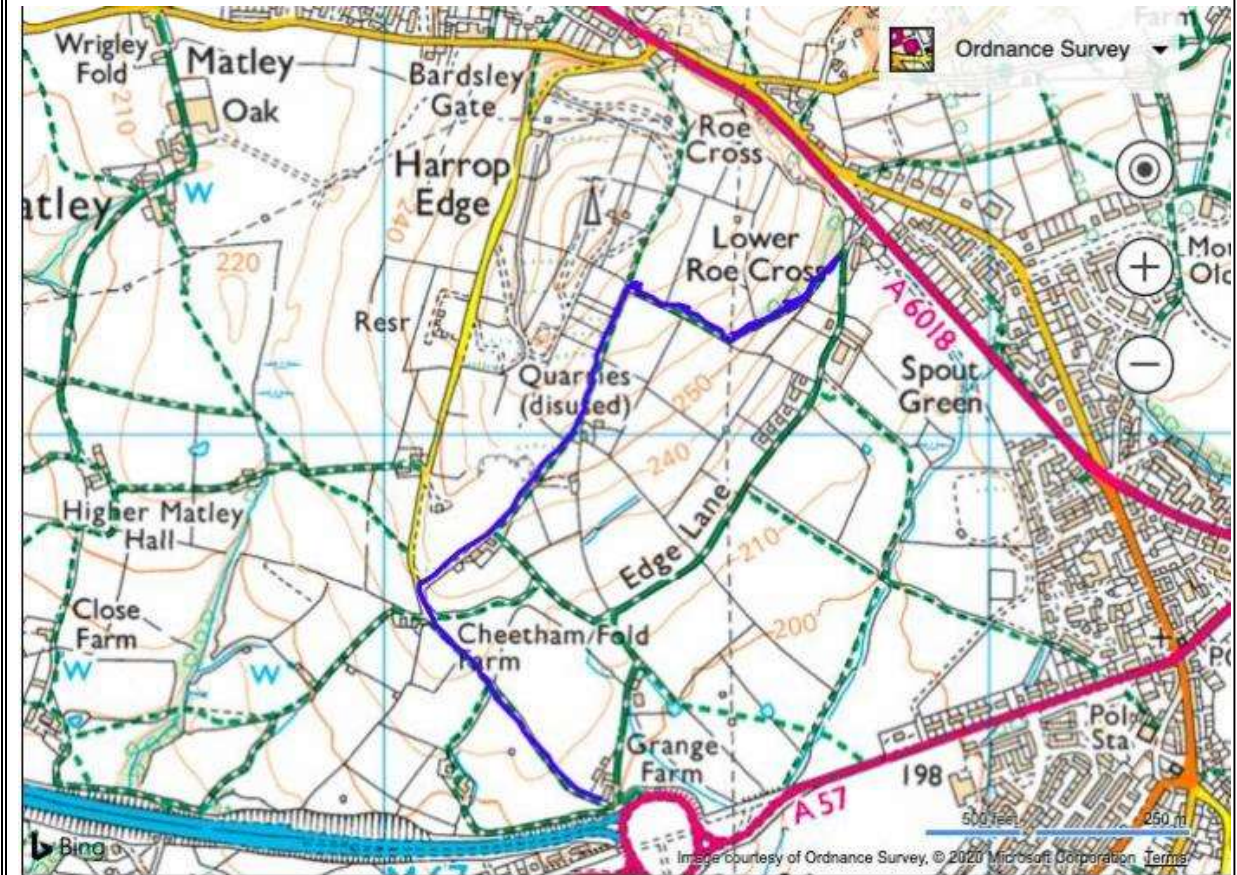
Updated 03/03/21

FORM TM2

We attach copies of the following documentary evidence (including statements of witnesses) in support of this application.

List of Documents Please see the attached document headed Application Details.
Please also note that 43 riders' user evidence forms were handed in at Tameside MBC Public Rights of Way Forum meetings in 2016 and 2017 and therefore are not available to append here.

Signed  Dated 30th June 2020



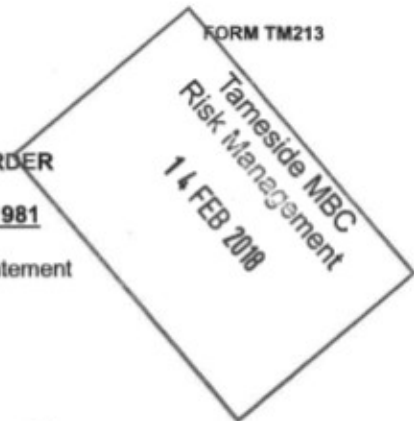
Updated 03/03/21

REGISTER OF DEFINITIVE MAP MODIFICATION ORDERS			
Date of Application	05/02/18	Statutory target date of decision	05/02/19
Case Officer	Michael Hughes 0161 342 3704 michael.hughes@tameside.gov.uk		
Town	Stalybridge		
Location	From War Memorial, Trinity Street (SJ 96364 98563) to Old Street (SJ 96460 98548)		
Effect of order	To add a footpath over the said route		
Applicant	Robert White 2 The Crescent Blundering Lane Stalybridge SK15 2ST		
Properties along route	N/A		
Status of decision	Additional evidence requested		
Application documents:			

TAMESIDE MBC

**APPLICATION FOR MODIFICATION ORDER
WILDLIFE AND COUNTRYSIDE ACT 1981**

The Tameside MBC Definitive Map and Statement



To: Tameside MBC
Of: Town Hall, King Street, Dukinfield SK16 4LA

I/We* (name of applicant) ROBERT PAUL WHITE
of (address of applicant) 2 THE CRESCENT
BLUNDERING LANE
STALYBRIDGE SK15 2ST

hereby apply for an Order under Section 53(2) of the Wildlife and Countryside Act 1981 modifying the definitive map and statement for the area by:-

1. Deleting the (footpath / bridleway / restricted byway / byway open to all traffic*)
from _____
to _____
2. Adding the (footpath / bridleway / restricted byway / byway open to all traffic*)
from WAR MEMORIAL, TRINITY ST
to OLD STREET (formerly known as "Riverside Walk")
STALYBRIDGE
3. (Upgrading / downgrading*) to a (footpath / bridleway / restricted byway / byway open to all traffic*) the (footpath / bridleway / restricted byway / byway open to all traffic*)
from _____
to _____
4. (Varying / adding to*) the particulars relating to the (footpath / bridleway / restricted byway / byway open to all traffic*)
from _____
to _____
by providing that _____
and shown on the map accompanying this application

PTO

*Delete as necessary

Updated 03/03/21

FORM TM213

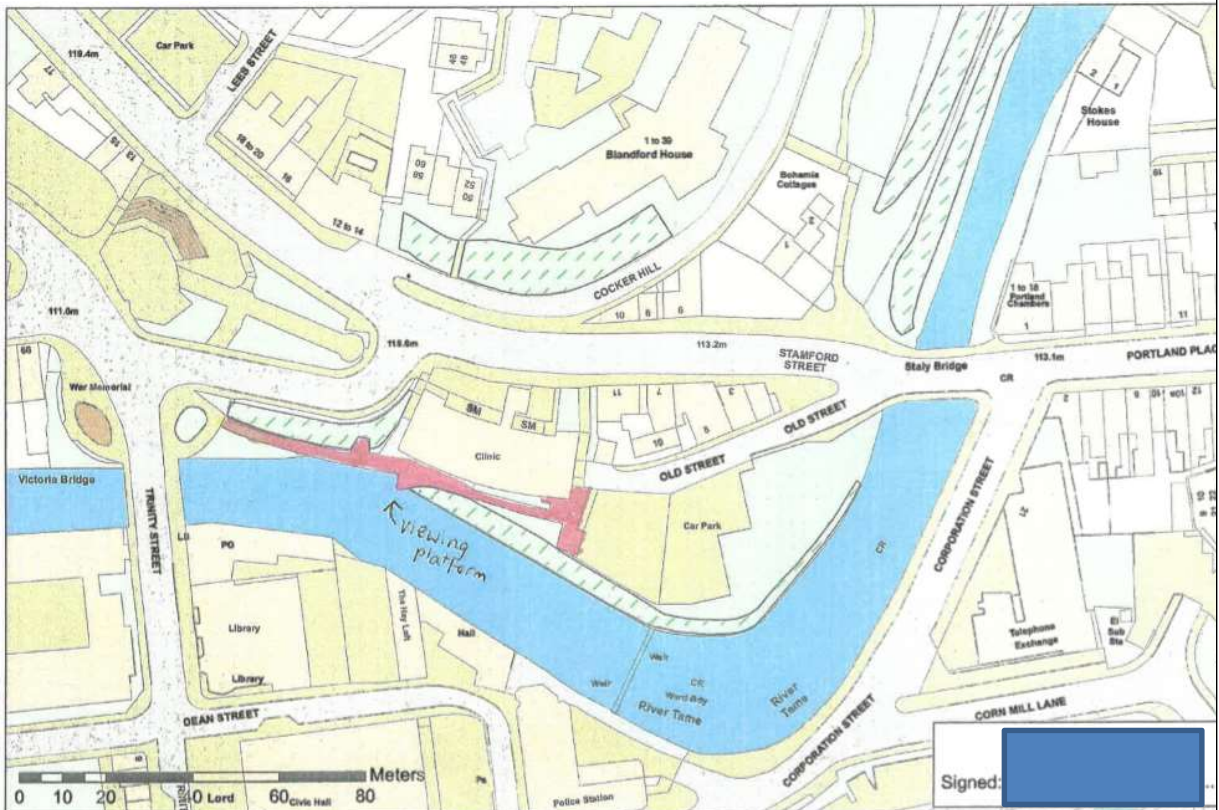
I/We* attach copies of the following documentary evidence (including statements of witnesses) in support of this application.

- List of Documents
1. Reply from Michael Hughes to Mr Jones: "It is possible that this route is a public right of way"
 2. Land Registry Doc TR129/107 CS panel 12 v.r.v: covenants requiring owner to keep area clear of rubbish/keep walkways open.
 3. Riverside Terrace outlined in yellow on 12.1.97 Map
 4. Outline plan of site at 16.6.2005
 5. Walkway & proposed deviation outlined in pink.
 6. Plan & title GM541878 dated 9.07.13 giving title absolute to Gerard Mc Dermott: the covenants outlined above have been removed, with no explanation.
 7. Supportive emails (4) from former users.
 8. Supportive comment from FACEBOOK former users

Signed



Dated 5. 02. 2018



This map is reproduced from Ordnance Survey material with the permission of Ordnance Survey on behalf of the Controller of Her Majesty's Stationery Office © Crown copyright. Unauthorised reproduction infringes Crown copyright and may lead to prosecution or civil proceedings. LA100022697 2005.

Route of Riverside Walk.

Signed:



Updated 03/03/21

REGISTER OF DEFINITIVE MAP MODIFICATION ORDERS			
Date of Application	16/06/16	Statutory target date of decision	16/06/17
Case Officer	Michael Hughes 0161 342 3704 michael.hughes@tameside.gov.uk		
Town	Hyde		
Location	From Brookfold Lane to Sustrans Cycle Track (Start: SJ 96582 94703 Finish: SJ 96596 94683)		
Effect of order	To add a footpath over the said route		
Applicant	Miss Debra Sims 1 Firethorn Drive Godley Hyde SK14 3SN		
Properties along route	N/A		
Status of decision	Pending		
Application documents:			

TAMESIDE MBC

APPLICATION FOR MODIFICATION ORDER

WILDLIFE AND COUNTRYSIDE ACT 1981

The Tameside MBC Definitive Map and Statement

To: Tameside MBC
Of: Council Offices, Wellington Road, Ashton-under-Lyne, OL6 6DL

I/We* (name of applicant) MISS DEBRA SIMS
of (address of applicant) 1 FIRETHORN DRIVE, GODLEY, HYDE.

hereby apply for an Order under Section 53(2) of the Wildlife and Countryside Act 1981 modifying the definitive map and statement for the area by:-

1. Deleting the (footpath / bridleway / restricted byway / byway open to all traffic*)
from _____
to _____

2. Adding the (footpath / ~~bridleway / restricted byway / byway open to all traffic*~~)
from BROOKFOLD BRIDGE, GODLEY
to BROOKFOLD LANE, GODLEY.

3. (Upgrading / downgrading*) to a (footpath / bridleway / restricted byway / byway open to all traffic*) the (footpath / bridleway / restricted byway / byway open to all traffic*)
from _____
to _____

4. (Varying / adding to*) the particulars relating to the (footpath / bridleway / restricted byway / byway open to all traffic*)
from _____
to _____
by providing that _____
and shown on the map accompanying this application

PTO

*Delete as necessary

Updated 03/03/21

FORM TM213

~~Must~~ attach copies of the following documentary evidence (including statements of witnesses) in support of this application.

- List of Documents ¹⁵
- ① ~~15~~ PUBLIC RIGHTS OF WAY EVIDENCE FORMS.
 - ② PHOTOGRAPHS SHOWING USE OF PATH OVER SEVERAL YEARS.
 - ③ HYDE COMMUNITY PAGE ON FACEBOOK SHOWING COMMENTS FROM USERS OF THE PATHWAY.

Signed

Dated 16/6/16



REGISTER OF DEFINITIVE MAP MODIFICATION ORDERS			
Date of Application	28/09/2014	Statutory target date of decision	28/09/2015
Case Officer	Michael Hughes 0161 342 3704 michael.hughes@tameside.gov.uk		
Town	Stalybridge		
Location	From Cocker Hill via Carter Street to Wakefield Road (Start: SJ 96529 98695 Finish: SJ 96512 98753)		
Effect of order	To add a footpath over the said route		
Applicant	Mr A J Phelps and Mrs C B Phelps 52 Wakefield Road Stalybridge SK15 1AJ		
Properties along route	37 – 55 Cocker Hill, SK15 1AA (odd numbers) 66 – 76 Wakefield Road, SK15 1AB (even numbers) 1 Wakefield Mews, SK15 1AW		
Status of decision	Pending		
Application documents:			

TAMESIDE M.B.C.

APPLICATION FOR MODIFICATION ORDER

WILDLIFE AND COUNTRYSIDE ACT 1981

The Tameside M.B.C Definitive Map and Statement

To: Tameside M.B.C.
Of: Council Offices, Wellington Road, Ashton-under-Lyne, OL6 6DL

We (name of applicant) CHRISTINE BARRATT - PHELPS + ANTHONY JOHN PHELPS
of (address of applicant) 52 WAKEFIELD ROAD
STALYBRIDGE
SK15 1AJ

hereby apply for an Order under Section 53(2) of the Wildlife and Countryside Act 1981 modifying the definitive map and statement for the area by:-

1. Deleting the (footpath / bridleway / restricted byway / byway open to all traffic*)
from _____
to _____

2. Adding the (footpath / bridleway / restricted byway / byway open to all traffic*)
from WAKEFIELD ROAD VIA CARTER STREET, STALYBRIDGE
to COCKER HILL, STALYBRIDGE

3. (Upgrading / downgrading*) to a (footpath / bridleway / restricted byway / byway open to all traffic*) the (footpath / bridleway / restricted byway / byway open to all traffic*)
from _____
to _____

4. (Varying / adding to*) the particulars relating to the (footpath / bridleway / restricted byway / byway open to all traffic*)
from _____
to _____
by providing that _____
and shown on the map accompanying this application

PTO

*Delete as necessary

Updated 03/03/21

FORM TM213

~~I/We~~ attach copies of the following documentary evidence (including statements of witnesses) in support of this application.

List of Documents TM 216 COMPLETED BY C. BARRATT - PHELPS
TM 216 ~ ~ A. J. PHELPS
TM 215 ~ ~ C. BARRATT - PHELPS
PHOTOGRAPHS EMAILED TO M. HUGHES 27/11/14

Signed

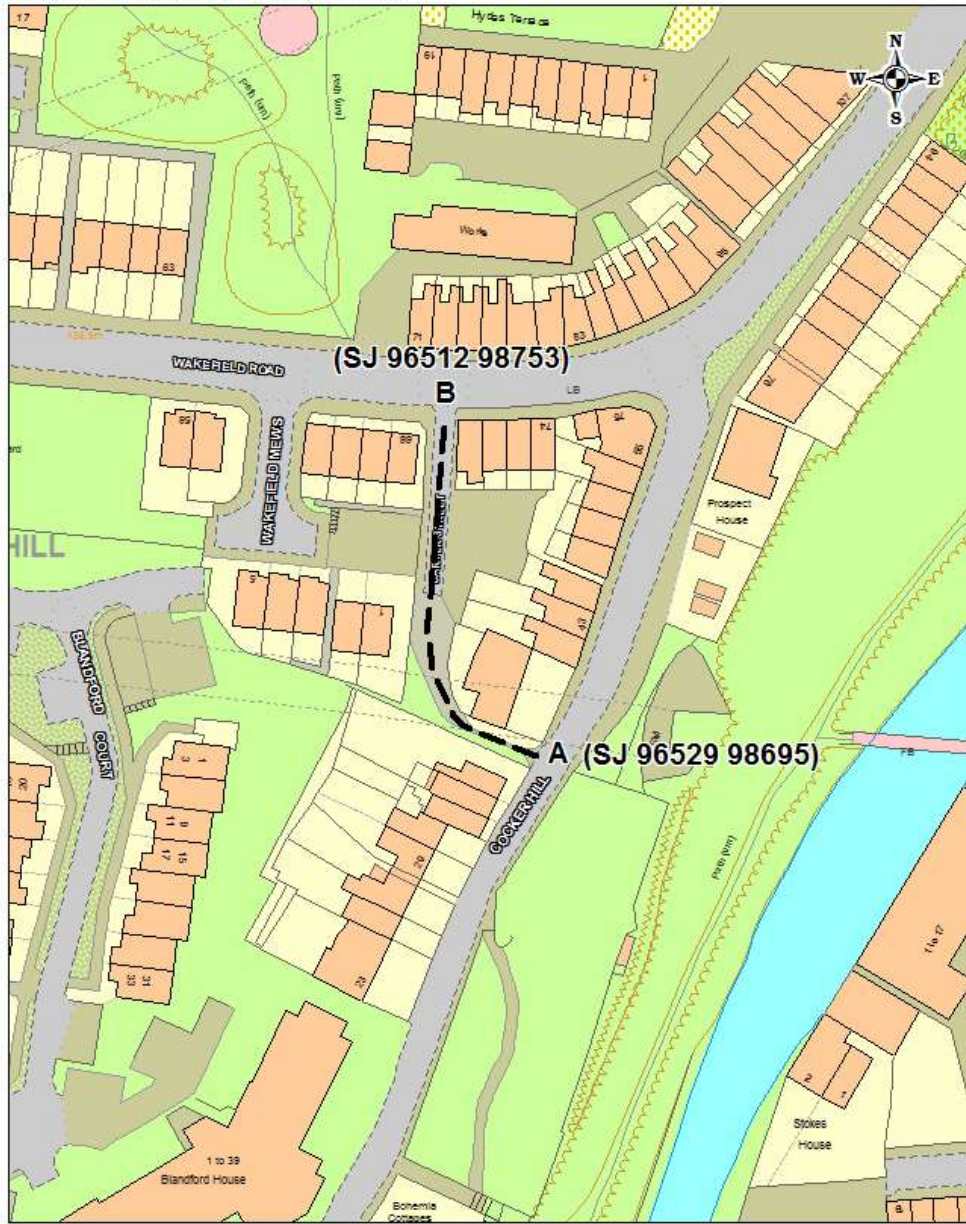
Dated

28/09/14

23/09/2014

Updated 03/03/21

Reproduced from an Ordnance Survey map with the permission of the Controller of HMSO © Crown Copyright. License number LA100022897
Additional information: Engineering Service Tel : 0161 342 3704



REGISTER OF DEFINITIVE MAP MODIFICATION ORDERS			
Date of Application	12/12/2014	Statutory target date of decision	12/12/2015
Case Officer	Michael Hughes 0161 342 3704 michael.hughes@tameside.gov.uk		
Town	Stalybridge		
Location	From Hobson Moor Road at the old quarry to Footpath STA/106 (Start: SJ 9896 9666 Finish: SJ 9856 9734)		
Effect of order	To add a footpath over the said route		
Applicant	Mr S Slater 111 Woodville Drive Marple Stockport SK6 7RD		
Properties along route	N/A		
Status of decision	Approved by Stalybridge and Mossley District Assembly (08/07/15). DMMO to be advertised.		
Application documents:			

TAMESIDE M.B.C.

APPLICATION FOR MODIFICATION ORDER

WILDLIFE AND COUNTRYSIDE ACT 1981

The Tameside M.B.C Definitive Map and Statement

To: Tameside M.B.C.
Of: Council Offices, Wellington Road, Ashton-under-Lyne, OL6 6DL

I/We* (name of applicant) STEPHEN SLATER (TAMESIDE RAMBLERS FOOTPATH OFFICER)
of (address of applicant) 111 WOODVILLE DRIVE, MARPLE
STOCKPORT
SR6 7RJ

hereby apply for an Order under Section 53(2) of the Wildlife and Countryside Act 1981 modifying the definitive map and statement for the area by:-

1. Deleting the (footpath / bridleway / restricted byway / byway open to all traffic*)
from _____
to _____

2. Adding the (footpath / bridleway / restricted byway / byway open to all traffic*)
from HOBSON MAPLE ROAD. ~~SJ 987 988 SJ9896 9666~~
to FOOTPATH 106 STAIN BRIDGE. ~~SJ 984 977 SJ9856 9734~~
VIA GALLONS CLOUGH SJ9815 9712. MAP ATTACHED

3. (Upgrading / downgrading*) to a (footpath / bridleway / restricted byway / byway open to all traffic*) the (footpath / bridleway / restricted byway / byway open to all traffic*)
from _____
to _____

4. (Varying / adding to*) the particulars relating to the (footpath / bridleway / restricted byway / byway open to all traffic*)
from _____
to _____
by providing that _____
and shown on the map accompanying this application

PTO

*Delete as necessary

Updated 03/03/21

FORM TM213

~~Use~~ attach copies of the following documentary evidence (including statements of witnesses) in support of this application.

List of Documents FORM TM215 CERTIFICATE OF NOTICE OF APPLICATION
FOR MODIFICATION ORDER

FORM TM214. NOTICE OF APPLICATION FOR MODIFICATION ORDER
TO LANDOWNER TAMESIDE MBC

34 x TM216 RIGHTS OF WAY USER EVIDENCE FORMS
CONTAINING STATEMENTS OF USAGE.

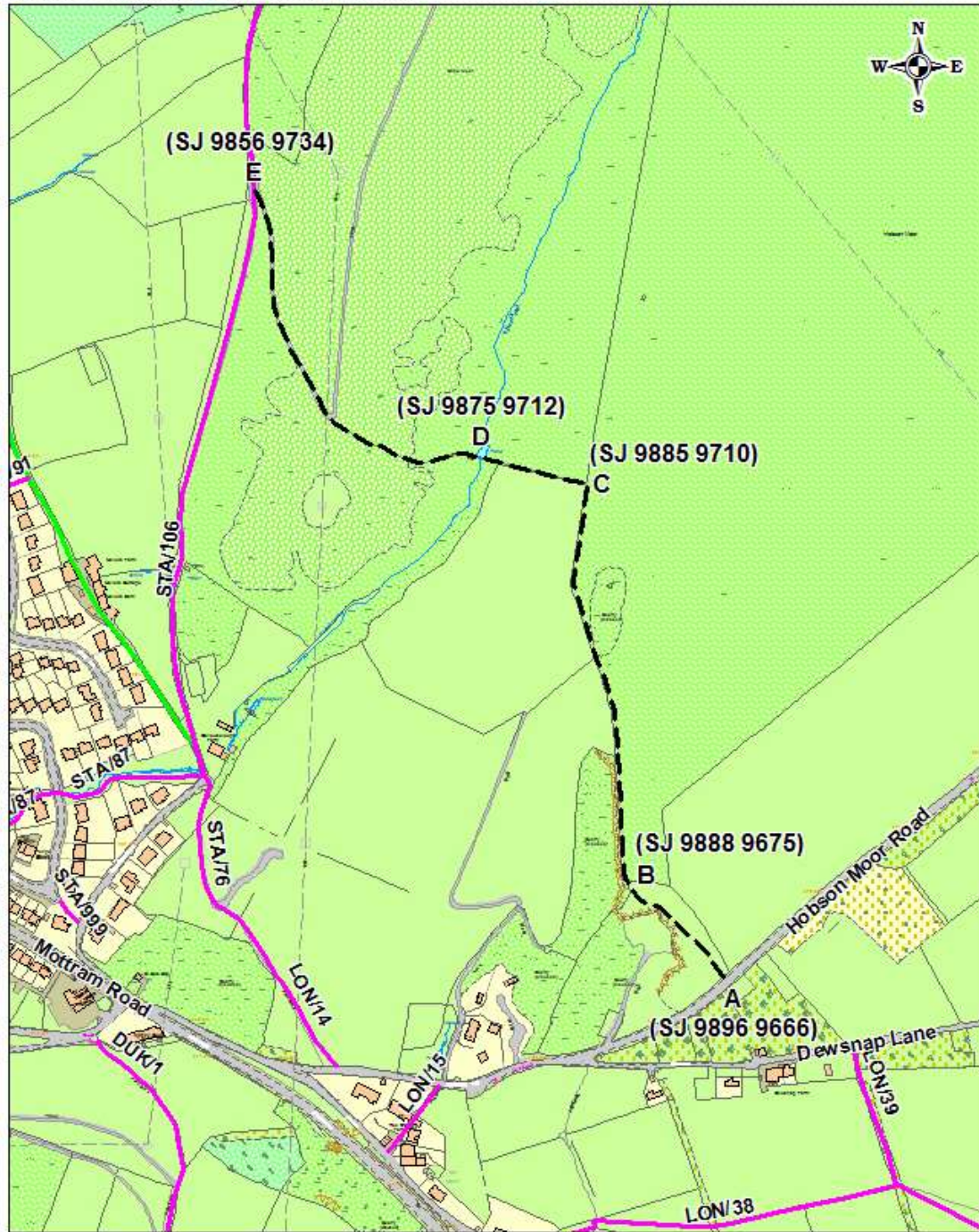
Signed

Dated

12/11/2014

Updated 03/03/21

Reproduced from an Ordnance Survey map with the permission of the Controller of HMSO © Crown Copyright. License number LA100022697
Additional information: Engineering Service Tel : 0161 342 3704



REGISTER OF DEFINITIVE MAP MODIFICATION ORDERS			
Date of Application	22/03/13	Statutory target date of decision	22/03/14
Case Officer	Michael Hughes 0161 342 3704 michael.hughes@tameside.gov.uk		
Town	Denton / Hyde		
Location	Three routes across the Jet Amber Fields site (Start: SJ 93073 96389 Finish: SJ 93525 96035) (Start: SJ 93787 96384 Finish: SJ 93575 96042) (Start: SJ 94058 95718 Finish: SJ 93836 95652)		
Effect of order	To add footpaths over the said routes		
Applicant	Mrs W Holland 40 Broadhurst Denton M34 3TN		
Properties along route	N/A		
Status of decision	Pending		
Application documents:			

TAMESIDE M.B.C.

APPLICATION FOR MODIFICATION ORDER

WILDLIFE AND COUNTRYSIDE ACT 1981

The Tameside M.B.C Definitive Map and Statement

To: Tameside M.B.C.
Of: Council Offices, Wellington Road, Ashton-under-Lyne, OL6 6DL

① Name* (name of applicant) MRS HENRY HOLLAND
of (address of applicant) 40 BROADHURST
DENTON
MANCHESTER M34 3TN

hereby apply for an Order under Section 53(2) of the Wildlife and Countryside Act 1981 modifying the definitive map and statement for the area by:-

1. Deleting the (footpath / bridleway / restricted byway / byway open to all traffic*)
from _____
to _____

- ② Adding the (footpath / bridleway / restricted byway / byway open to all traffic*)
from See Map 3 footpaths ① A-B Broomstair Rd-Wooden Bridge, ② C-D -
to Wooden Bridge to Canal both ③ Footpath from lane to canal via football pitch.

3. (Upgrading / downgrading*) to a (footpath / bridleway / restricted byway / byway open to all traffic*) the (footpath / bridleway / restricted byway / byway open to all traffic*)
from _____
to _____

4. (Varying / adding to*) the particulars relating to the (footpath / bridleway / restricted byway / byway open to all traffic*)
from _____
to _____
by providing that _____
and shown on the map accompanying this application

PTO

*Delete as necessary

Updated 03/03/21

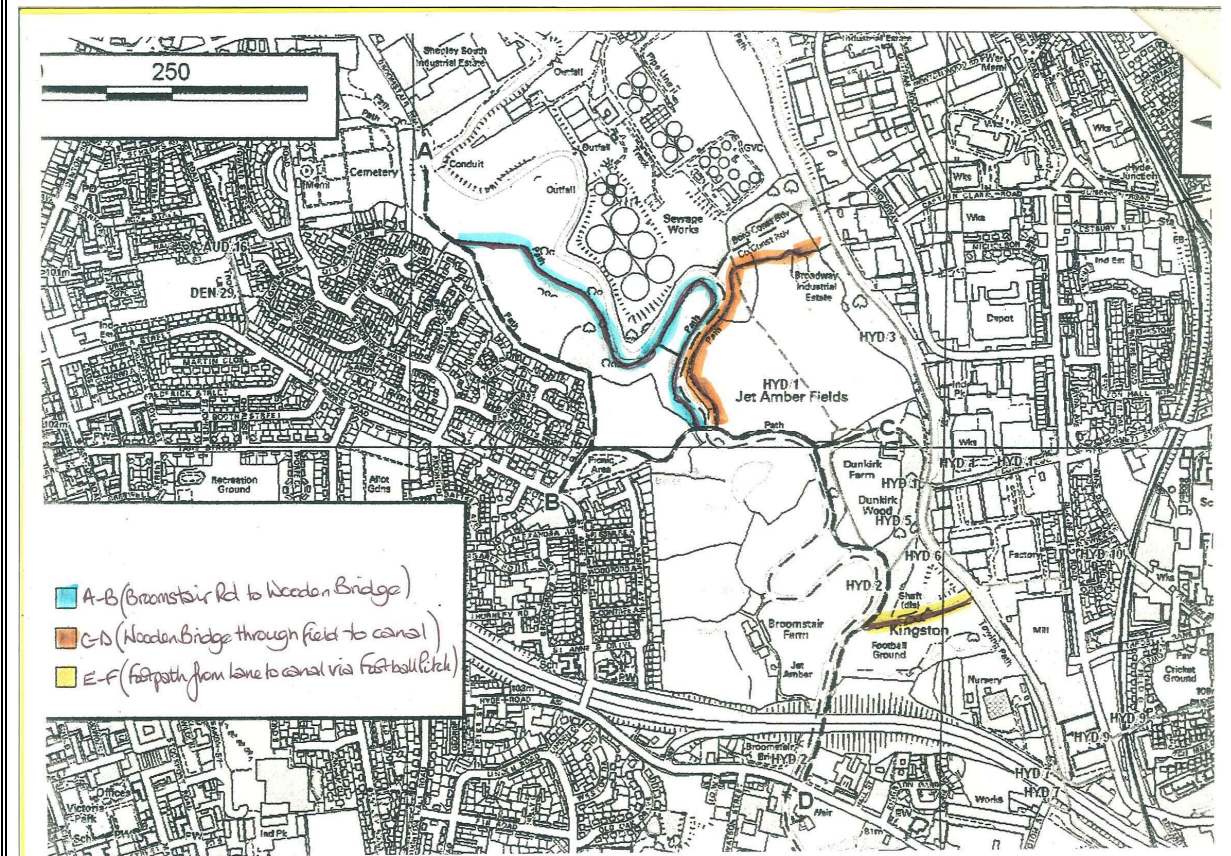
FORM TM213

Please attach copies of the following documentary evidence (including statements of witnesses) in support of this application.

List of Documents Statements of witnesses
Photographs

Signed _____

Dated 22.3.13.



Updated 03/03/21



Updated 03/03/21

REGISTER OF DEFINITIVE MAP MODIFICATION ORDERS			
Date of Application	20/11/13	Statutory target date of decision	20/11/14
Case Officer	Michael Hughes 0161 342 3704 michael.hughes@tameside.gov.uk		
Town	Ashton-under-Lyne		
Location	Various routes from Ney Street and around old sewage works (Start: SD 92720 00593 Finish: SD 92472 00487)		
Effect of order	To add footpaths over the said routes		
Applicant	Mr S and Mrs J Ledger 7 Harmol Grove Waterloo Ashton-under-Lyne OL7 9NW		
Properties along route	N/A		
Status of decision	Pending		
Application documents:			

TAMESIDE M.B.C.

APPLICATION FOR MODIFICATION ORDER

WILDLIFE AND COUNTRYSIDE ACT 1981

The Tameside M.B.C Definitive Map and Statement

To: Tameside M.B.C.
Of: Council Offices, Wellington Road, Ashton-under-Lyne, OL8 6DL

I/We* (name of applicant) STEPHEN AND JULIE LEDGER
of (address of applicant) 7, HARMOL GROVE, WATERLOO
ASHTON UNDER LYNE, LANC'S
OL7 9NW

hereby apply for an Order under Section 53(2) of the Wildlife and Countryside Act 1981 modifying the definitive map and statement for the area by:-

1. Deleting the (footpath / bridleway / restricted byway / byway open to all traffic*)
from _____
to _____

2. Adding the (footpath / bridleway / restricted byway / byway open to all traffic*)
from NEY ST
to BROOK HANE OFF NEW MARKET RD

3. (Upgrading / downgrading*) to a (footpath / bridleway / restricted byway / byway open to all traffic*) the (footpath / bridleway / restricted byway / byway open to all traffic*)
from _____
to _____

4. (Varying / adding to*) the particulars relating to the (footpath / bridleway / restricted byway / byway open to all traffic*)
from _____
to _____
by providing that _____
and shown on the map accompanying this application

PTO

*Delete as necessary

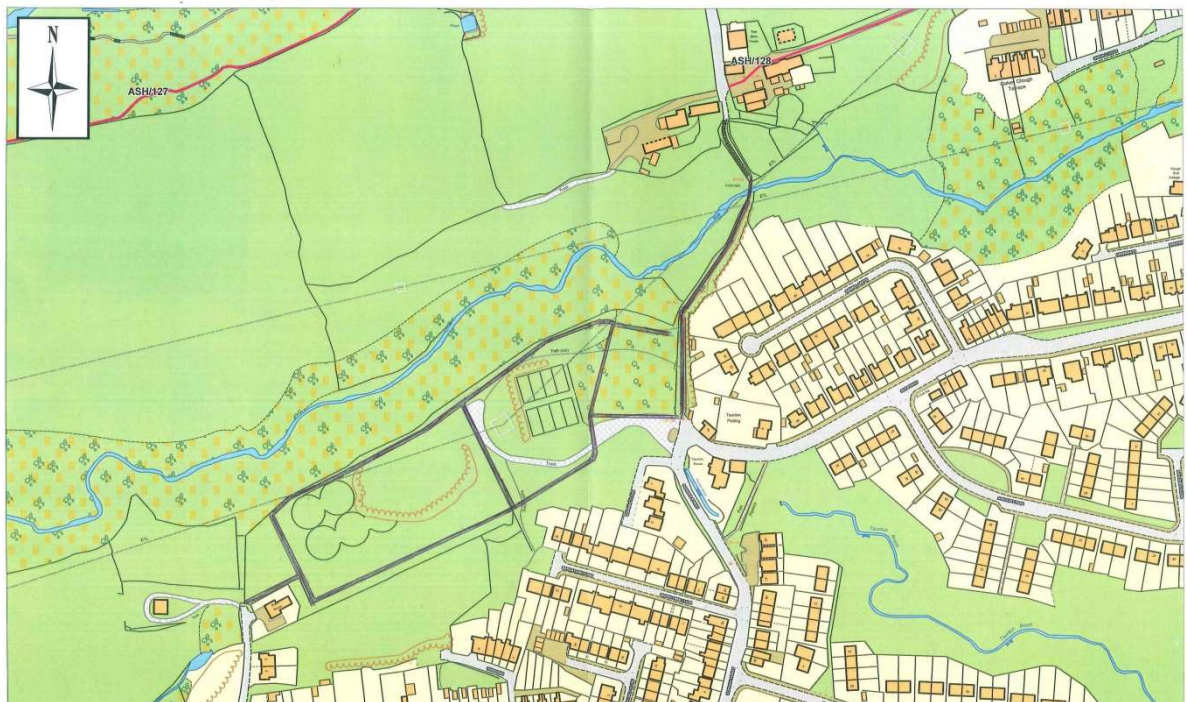
FORM TM213

I/We* attach copies of the following documentary evidence (including statements of witnesses) in support of this application.

List of Documents ORDNANCE SURVEY MAPS
1861 1892

Signed

Dated 20-11-13



REGISTER OF DEFINITIVE MAP MODIFICATION ORDERS			
Date of Application	24/11/11	Statutory target date of decision	24/11/12
Case Officer	Michael Hughes 0161 342 3704 michael.hughes@tameside.gov.uk		
Town	Stalybridge		
Location	From Wakefield Road between Nos 312 and 314 to Printworks Road (Start: SJ 97181 99797 Finish: SJ 97245 99682)		
Effect of order	To add a footpath over the said route		
Applicant	Mr P M Mellor 308 Wakefield Road Heyrod Stalybridge SK15 3BY		
Properties along route	312 and 314 Wakefield Road, SK15 3BY Heyrod Hall, Heyrod Hall Estate, SK15 3BZ 2, 4, 6, Heyrod Hall Estate, SK15 3BZ		
Status of decision	Pending		
Application documents:			

TAMESIDE M.B.C.

APPLICATION FOR MODIFICATION ORDER

WILDLIFE AND COUNTRYSIDE ACT 1981

The Tameside M.B.C Definitive Map and Statement

To: Tameside M.B.C.
Of: Council Offices, Wellington Road, Ashton-under-Lyne, OL6 6DL

I/We* (name of applicant) PHILIP MELLOR - PP Heyrod Residents
of (address of applicant) 308 WAKEFIELD RD Heyrod
STALYBRIDGE SK15 3BY

hereby apply for an Order under Section 53(2) of the Wildlife and Countryside Act 1981 modifying the definitive map and statement for the area by:-

1. Deleting the (footpath / bridleway / restricted byway / byway open to all traffic*)
from _____
to _____

2. Adding the (footpath / bridleway / restricted byway / byway open to all traffic*)
from Between 312 and 314 WAKEFIELD RD
to PRINCEWICKS RD HEYROD

3. (Upgrading / downgrading*) to a (footpath / bridleway / restricted byway / byway open to all traffic*) the (footpath / bridleway / restricted byway / byway open to all traffic*)
from _____
to _____

4. (Varying / adding to*) the particulars relating to the (footpath / bridleway / restricted byway / byway open to all traffic*)
from _____
to _____
by providing that _____
and shown on the map accompanying this application

PTO

*Delete as necessary

Updated 03/03/21

FORM TM213

I/We* attach copies of the following documentary evidence (including statements of witnesses) in support of this application.

List of Documents

TM126

.....
.....
.....
.....
.....
.....
.....
.....

Signed

Dated

24-11-11



REGISTER OF DEFINITIVE MAP MODIFICATION ORDERS			
Date of Application	28/04/11	Statutory target date of decision	28/04/12
Case Officer	Michael Hughes 0161 342 3704 michael.hughes@tameside.gov.uk		
Town	Stalybridge		
Location	From Moorland Road (SD 98349 00453) between houses 52 and 54 to farm land (SD 98417 00445)		
Effect of order	To add a footpath over the said route		
Applicant	Marie Watkins Higher Littlebank Farm Millbrook Stalybridge SK15 3QL		
Properties along route	52 & 54 Moorland Road, Little Bank Cottage		
Status of decision	Pending		
Application documents:			

TAMESIDE M.B.C.

APPLICATION FOR MODIFICATION ORDER

WILDLIFE AND COUNTRYSIDE ACT 1981

The Tameside M.B.C Definitive Map and Statement

To: Tameside M.B.C.
 Of: Council Offices, Wellington Road, Ashton-under-Lyne, OL6 6DL

I/We* (name of applicant) Marie Watkins
 of (address of applicant) Higher Littlebank Farm
Millbrook
Stalybridge SK15 3AL

hereby apply for an Order under Section 53(2) of the Wildlife and Countryside Act 1981 modifying the definitive map and statement for the area by:-

1. Deleting the (footpath / ~~bridleway~~ / ~~restricted byway~~ / ~~byway open to all traffic~~*)
 from _____
 to _____

2. Adding the (footpath / ~~bridleway~~ / ~~restricted byway~~ / ~~byway open to all traffic~~*)
 from Moorkend Road Carrbrook between houses 52 and 54
 to farm land owned by Enville Stalybridge Estate occupied by Mr Hobson of Castle Lane Carrbrook

3. (Upgrading / downgrading*) to a (footpath / ~~bridleway~~ / ~~restricted byway~~ / ~~byway open to all traffic~~*) the (footpath / ~~bridleway~~ / ~~restricted byway~~ / ~~byway open to all traffic~~*)
 from _____
 to _____

4. (Varying / adding to*) the particulars relating to the (footpath / ~~bridleway~~ / ~~restricted byway~~ / ~~byway open to all traffic~~*)
 from _____
 to _____
 by providing that _____
 and shown on the map accompanying this application

PTO

*Delete as necessary

Updated 03/03/21

FORM TM213

I/We* attach copies of the following documentary evidence (including statements of witnesses) in support of this application.

List of Documents Evidence forms

Signed



Dated

28/4/11



REGISTER OF DEFINITIVE MAP MODIFICATION ORDERS			
Date of Application	19/07/10	Statutory target date of decision	19/07/11
Case Officer	Michael Hughes 0161 342 3704 michael.hughes@tameside.gov.uk		
Town	Longdendale		
Location	From the Dye Vats on Hodge Lane to footbridge over the River Etherow (Start: SJ 98875 93519 Finish: SJ 98528 92920)		
Effect of order	To add a footpath over the said route		
Applicant	Jean O'Brien and Joan Abrams 15c Bank Street Broadbottom SK14 6AY		
Properties along route	N/A		
Status of decision	Approved by Longdendale and Hattersley District Assembly on 06/10/11. Objections received to DMMO		
Application documents:			

TAMESIDE M.B.C.

APPLICATION FOR MODIFICATION ORDER

WILDLIFE AND COUNTRYSIDE ACT 1981

The Tameside M.B.C Definitive Map and Statement

To: Tameside M.B.C.
Of: Council Offices, Wellington Road, Ashton-under-Lyne, OL6 6DL

I/We (name of applicant) *JEAN O'BRIEN and JOAN ABRAMS*
of (address of applicant) *15C BANK STREET, BROADBOTTOM SK14 6AY.*

hereby apply for an Order under Section 53(2) of the Wildlife and Countryside Act 1981 modifying the definitive map and statement for the area by:-

1. Deleting the *(footpath)(bridleway)(byway open to traffic)
From
to
2. Adding the *(footpath)(bridleway)(byway open to all traffic)
from *DYEVATS, HODGE LANE, BROADBOTTOM SJ9890 9352*
to *RIVER ETHERON FOOTBRIDGE SJ9853 9292*
3. *(Upgrading)(downgrading) to a *(footpath)(bridleway)(byway open to all traffic)(the *(footpath)(bridleway)(byway open to all traffic)
from
to
4. *(Varying)(adding to) the particulars relating to the *(footpath)(bridleway)(byway open to all traffic)
from
to
by providing that
and shown on the map accompanying this application.

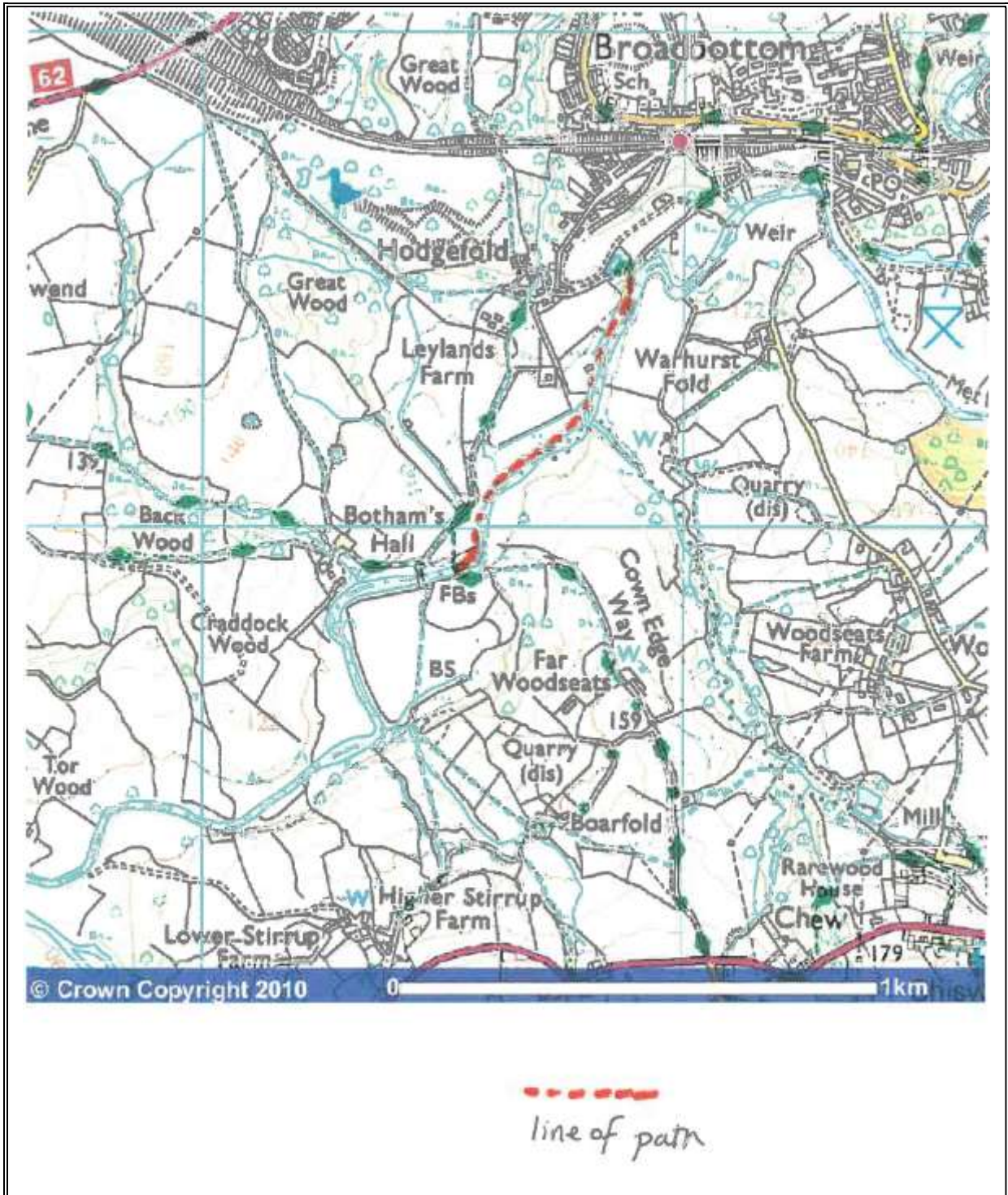
I/We attach copies of the following documentary evidence (including statements of witnesses) in support of this application.

*Witness Evidence forms TM216
Aerial photograph
Current photographs of the path.*

Updated 03/03/21

<u>List of Documents</u>	40 Forms TM216	
	Form TM215	
	Copies 2 Forms TM214	
Dated 19/7	2020	Signed
<small>*Delete as necessary W/S/BS/L/G/TM213</small>		

Updated 03/03/21



REGISTER OF DEFINITIVE MAP MODIFICATION ORDERS			
Date of Application	09/06/09	Statutory target date of decision	09/06/10
Case Officer	Michael Hughes 0161 342 3704 michael.hughes@tameside.gov.uk		
Town	Ashton-under-Lyne		
Location	From Elizabeth Street to Turner Lane (Start: SJ 93868 99881 Finish: SJ 93843 99883)		
Effect of order	To add a footpath over the said route		
Applicant	Miss P Greenwood 84 Elizabeth Street Ashton-under-Lyne OL6 8SX		
Properties along route	166, 166A and 166B, Turner Lane, Ashton, OL6 8SZ 73 Elizabeth Street, Ashton, OL6 8SX		
Status of decision	Refused by Ashton-under-Lyne District Assembly on 26/01/11. Following an appeal, TMBC has been instructed to draft and advertise the necessary order		
Application documents:			

TAMESIDE M.B.C.

APPLICATION FOR MODIFICATION ORDER

WILDLIFE AND COUNTRYSIDE ACT 1981

The Tameside M.B.C Definitive Map and Statement

To: Tameside M.B.C.
Of: Council Offices, Wellington Road, Ashton-under-Lyne, OL6 6DL

I/We (name of applicant) Miss P Greenwood
of (address of applicant) 84 Elizabeth Street
A-u-l OL6 8SX

hereby apply for an Order under Section 53(2) of the Wildlife and Countryside Act 1981 modifying the definitive map and statement for the area by:-

1. Deleting the *(footpath)(bridleway)(byway open to traffic)
From
to
2. Adding the *(footpath)(bridleway)(byway open to all traffic)
from Elizabeth Street
to Turner Lane
3. *(Upgrading)(downgrading) to a *(footpath)(bridleway)(byway open to all traffic)the
*(footpath)(bridleway)(byway open to all traffic)
from
to
4. *(Varying)(adding to) the particulars relating to the *(footpath)(bridleway)(byway open to all traffic)
from
to
by providing that It has been used since Bungalows were
built 1953/54
and shown on the map accompanying this application.

I/We attach copies of the following documentary evidence (including statements of witnesses) in support of this application.

- 11 Public Right of Way Evidence Forms
- 1 Map Showing path 1964
- 1 Map Showing path 1993

Updated 03/03/21

List of Documents

Dated 9th June 2009

Signed

*Delete as necessary
W/S/JS/JL/G/TM213



Updated 03/03/21

REGISTER OF DEFINITIVE MAP MODIFICATION ORDERS			
Date of Application	26/03/09	Statutory target date of decision	26/03/10
Case Officer	Michael Hughes 0161 342 3704 michael.hughes@tameside.gov.uk		
Town	Ashton-under-Lyne		
Location	From Sandy Lane to Rayner Lane (Start: SJ 91576 98818 Finish: SJ 91866 98555)		
Effect of order	To upgrade a footpath to bridleway status over the said route		
Applicant	Sylvia Pearson West Pennine Bridleways Association 6 Moorside Avenue Droylsden M43 7HS		
Properties along route	260 Sandy Lane, Droylsden, M43 7JX 329 Sandy Lane, Droylsden, M43 7JU		
Status of decision	Approved.		
Application documents:			

TAMESIDE M.B.C.

APPLICATION FOR MODIFICATION ORDER

WILDLIFE AND COUNTRYSIDE ACT 1981

The Tameside M.B.C Definitive Map and Statement

To: Tameside M.B.C.
Of: Council Offices, Wellington Road, Ashton-under-Lyne, OL6 6DL

We (name of applicant) SYLVIA PEARSON OF WEST PENNINE BRIDLEWAYS ASSC.
of (address of applicant) 6 MOORSIDE AVE, DROYLSDEN, M43 7HS.

hereby apply for an Order under Section 53(2) of the Wildlife and Countryside Act 1981 modifying the definitive map and statement for the area by:-

1. Deleting the *(footpath)(bridleway)(byway open to traffic)

From

to

2. Adding the *(footpath)(bridleway)(byway open to all traffic)

from

to

3. *(Upgrading)(downgrading) to a *(footpath)(bridleway)(byway open to all traffic) the THE
*(footpath)(bridleway)(byway open to all traffic)

from SANDY LAKE DROYLSDEN DRO 59
ASH 109
to REYNER LANE ASHTON ASH 110

GRID REFS

4. *(Varying)(adding to) the particulars relating to the *(footpath)(bridleway)(byway open to all traffic)

from

to

by providing that

and shown on the map accompanying this application.

We attach copies of the following documentary evidence (including statements of witnesses) in support of this application.

PTO.

* PLEASE CHECK GRID REFS

Updated 03/03/21

List of Documents

- 14 x FORM TM 216
- 1 x MAP.
- 1 x GRAPH SHOWING YEARS OF USE
- 1 x FORM TM 215
- 1 x FORM TM 213

Dated 26 MARCH 2009

Signed

*Delete as necessary
W/S/JS/JL/G/TM213

