

| REGISTER OF DEFINITIVE MAP MODIFICATION ORDERS | | | |
|---|---|--|----------|
| Date of Application | 16/06/16 | Statutory target date of decision | 16/06/17 |
| Case Officer | Michael Hughes 0161 342 3704 michael.hughes@tameside.gov.uk | | |
| Town | Hyde | | |
| Location | From Brookfold Lane to Sustrans Cycle Track (Start: SJ 96582 94703 Finish: SJ 96596 94683) | | |
| Effect of order | To add a footpath over the said route | | |
| Applicant | Miss Debra Sims 1 Firethorn Drive Godley Hyde SK14 3SN | | |
| Properties along route | N/A | | |
| Status of decision | Pending | | |
| Application documents: | | | |

TAMESIDE MBC

APPLICATION FOR MODIFICATION ORDER

WILDLIFE AND COUNTRYSIDE ACT 1981

The Tameside MBC Definitive Map and Statement

To: Tameside MBC
Of: Council Offices, Wellington Road, Ashton-under-Lyne, OL6 6DL

I/We* (name of applicant) MISS DEBRA SIMS
of (address of applicant) 1 FIRETHORN DRIVE, GODLEY, HYDE.

hereby apply for an Order under Section 53(2) of the Wildlife and Countryside Act 1981 modifying the definitive map and statement for the area by:-

1. Deleting the (footpath / bridleway / restricted byway / byway open to all traffic*)
from _____
to _____

2. Adding the (footpath / bridleway / ~~restricted byway / byway open to all traffic*~~)
from BROOKFOLD BRIDGE, GODLEY
to BROOKFOLD LANE, GODLEY.

3. (Upgrading / downgrading*) to a (footpath / bridleway / restricted byway / byway open to all traffic*) the (footpath / bridleway / restricted byway / byway open to all traffic*)
from _____
to _____

4. (Varying / adding to*) the particulars relating to the (footpath / bridleway / restricted byway / byway open to all traffic*)
from _____
to _____
by providing that _____
and shown on the map accompanying this application

PTO

*Delete as necessary

Updated 11/07/16

FORM TM213

~~Must~~ attach copies of the following documentary evidence (including statements of witnesses) in support of this application.

- List of Documents ¹⁵
- ① ~~1~~ PUBLIC RIGHTS OF WAY EVIDENCE FORMS.
 - ② PHOTOGRAPHS SHOWING USE OF PATH OVER SEVERAL YEARS.
 - ③ HYDE COMMUNITY PAGE ON FACEBOOK SHOWING COMMENTS FROM USERS OF THE PATHWAY.

Signed

Dated

16/6/16



Updated 11/07/16

| REGISTER OF DEFINITIVE MAP MODIFICATION ORDERS | | | |
|---|--|--|------------|
| Date of Application | 28/09/2014 | Statutory target date of decision | 28/09/2015 |
| Case Officer | Michael Hughes 0161 342 3704 michael.hughes@tameside.gov.uk | | |
| Town | Stalybridge | | |
| Location | From Cocker Hill via Carter Street to Wakefield Road (Start: SJ 96529 98695 Finish: SJ 96512 98753) | | |
| Effect of order | To add a footpath over the said route | | |
| Applicant | Mr A J Phelps and Mrs C B Phelps 52 Wakefield Road Stalybridge SK15 1AJ | | |
| Properties along route | 37 – 55 Cocker Hill, SK15 1AA (odd numbers) 66 – 76 Wakefield Road, SK15 1AB (even numbers) 1 Wakefield Mews, SK15 1AW | | |
| Status of decision | Pending | | |
| Application documents: | | | |

TAMESIDE M.B.C.

APPLICATION FOR MODIFICATION ORDER

WILDLIFE AND COUNTRYSIDE ACT 1981

The Tameside M.B.C Definitive Map and Statement

To: Tameside M.B.C.
Of: Council Offices, Wellington Road, Ashton-under-Lyne, OL6 6DL

We (name of applicant) CHRISTINE BARRATT - PHELPS + ANTHONY JOHN PHELPS
of (address of applicant) 52 WAKEFIELD ROAD
STALYBRIDGE
SK15 1AJ

hereby apply for an Order under Section 53(2) of the Wildlife and Countryside Act 1981 modifying the definitive map and statement for the area by:-

1. Deleting the (footpath / bridleway / restricted byway / byway open to all traffic*)
from _____
to _____

2. Adding the (footpath / bridleway / restricted byway / byway open to all traffic*)
from WAKEFIELD ROAD VIA CARTER STREET, STALYBRIDGE
to COCKER HILL, STALYBRIDGE

3. (Upgrading / downgrading*) to a (footpath / bridleway / restricted byway / byway open to all traffic*) the (footpath / bridleway / restricted byway / byway open to all traffic*)
from _____
to _____

4. (Varying / adding to*) the particulars relating to the (footpath / bridleway / restricted byway / byway open to all traffic*)
from _____
to _____
by providing that _____
and shown on the map accompanying this application

PTO

*Delete as necessary

Updated 11/07/16

FORM TM213

I/We attach copies of the following documentary evidence (including statements of witnesses) in support of this application.

List of Documents TM 216 COMPLETED BY C. BARRATT - PHELPS
TM 216 ~ ~ A. J. PHELPS
TM 215 ~ ~ C. BARRATT - PHELPS
PHOTOGRAPHS EMAILED TO M. HUGHES 27/11/14

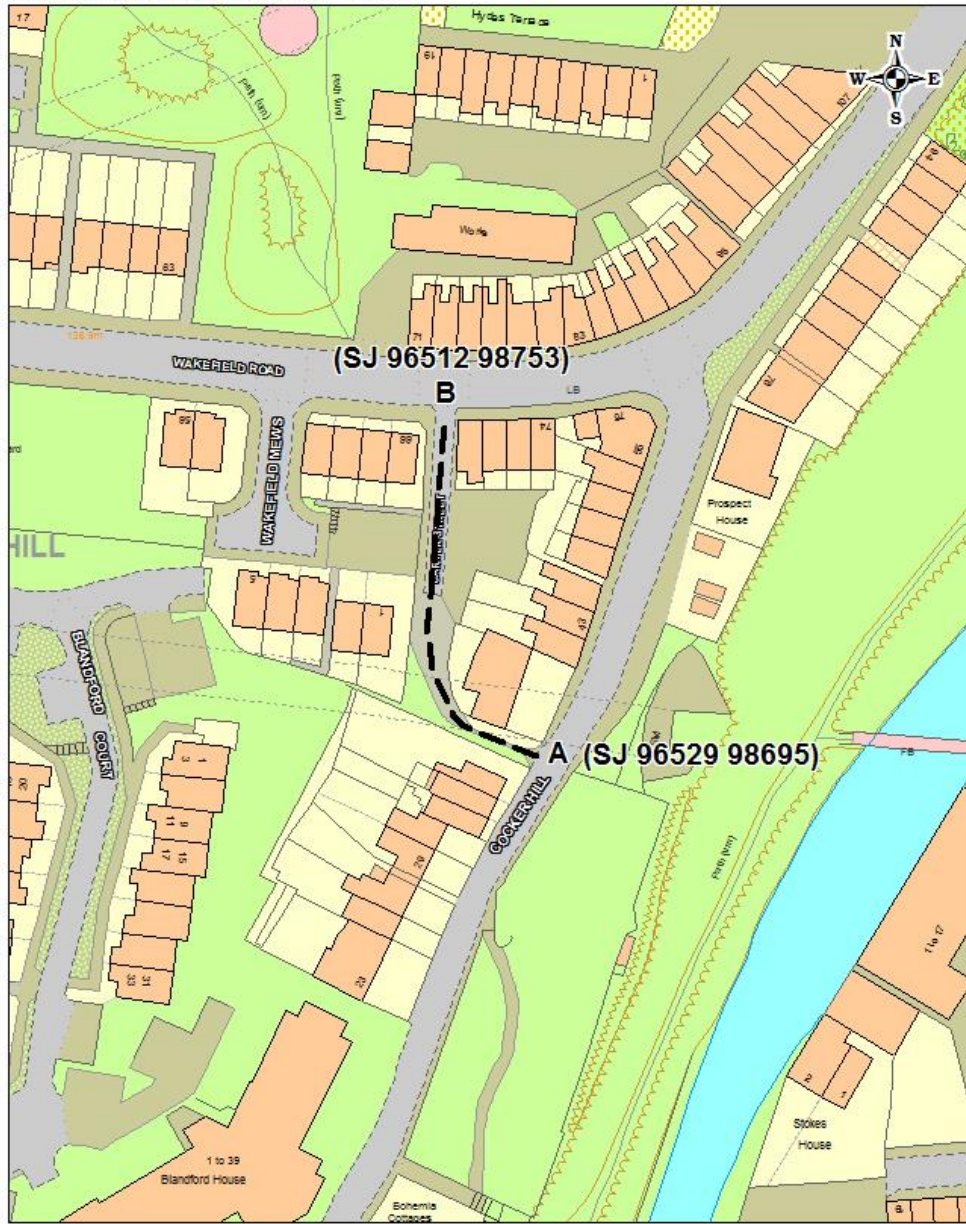
Signed

Dated 28/09/14

23/09/2014

Updated 11/07/16

Reproduced from an Ordnance Survey map with the permission of the Controller of HMSO © Crown Copyright. License number LA100022897
Additional information: Engineering Service Tel : 0181 342 3704



Updated 11/07/16

| REGISTER OF DEFINITIVE MAP MODIFICATION ORDERS | | | |
|---|---|--|------------|
| Date of Application | 12/12/2014 | Statutory target date of decision | 12/12/2015 |
| Case Officer | Michael Hughes 0161 342 3704 michael.hughes@tameside.gov.uk | | |
| Town | Stalybridge | | |
| Location | From Hobson Moor Road at the old quarry to Footpath STA/106 (Start: SJ 9896 9666 Finish: SJ 9856 9734) | | |
| Effect of order | To add a footpath over the said route | | |
| Applicant | Mr S Slater 111 Woodville Drive Marple Stockport SK6 7RD | | |
| Properties along route | N/A | | |
| Status of decision | Approved by Stalybridge and Mossley District Assembly (08/07/15). DMMO to be advertised. | | |
| Application documents: | | | |

TAMESIDE M.B.C.

APPLICATION FOR MODIFICATION ORDER

WILDLIFE AND COUNTRYSIDE ACT 1981

The Tameside M.B.C Definitive Map and Statement

To: Tameside M.B.C.
Of: Council Offices, Wellington Road, Ashton-under-Lyne, OL6 6DL

I/We* (name of applicant) STEPHEN SLATER (TAMESIDE RAMBLERS FOOTPATH OFFICER)
of (address of applicant) 111 WOODVILLE DRIVE, MARPLE
STOCKPORT
SR6 7RQ

hereby apply for an Order under Section 53(2) of the Wildlife and Countryside Act 1981 modifying the definitive map and statement for the area by:-

1. ~~Deleting the (footpath / bridleway / restricted byway / byway open to all traffic*)
from _____
to _____~~

2. Adding the (footpath / bridleway / restricted byway / byway open to all traffic*)
from HOBSON MAPPER ROAD. ~~SJ 987 988 SJ9896 9666~~
to FOOTPATH 106 STAIN BRIDGE. ~~SJ 984 977 SJ9856 9734~~
VIA GALLONS CLOUGH SJ9815 9712. MAP ATTACHED

3. (Upgrading / downgrading*) to a (footpath / bridleway / restricted byway / byway open to all traffic*) the (footpath / bridleway / restricted byway / byway open to all traffic*)
from _____
to _____

4. (Varying / adding to*) the particulars relating to the (footpath / bridleway / restricted byway / byway open to all traffic*)
from _____
to _____
by providing that _____
and shown on the map accompanying this application

PTO

*Delete as necessary

Updated 11/07/16

FORM TM213

~~You~~ attach copies of the following documentary evidence (including statements of witnesses) in support of this application.

List of Documents FORM TM215 CERTIFICATE OF NOTICE OF APPLICATION
FOR MODIFICATION ORDER

FORM TM214. NOTICE OF APPLICATION FOR MODIFICATION ORDER
TO LANDOWNER TAMESIDE MBC

34 x TM216 RIGHTS OF WAY USER EVIDENCE FORMS
CONTAINING STATEMENTS OF USAGE.

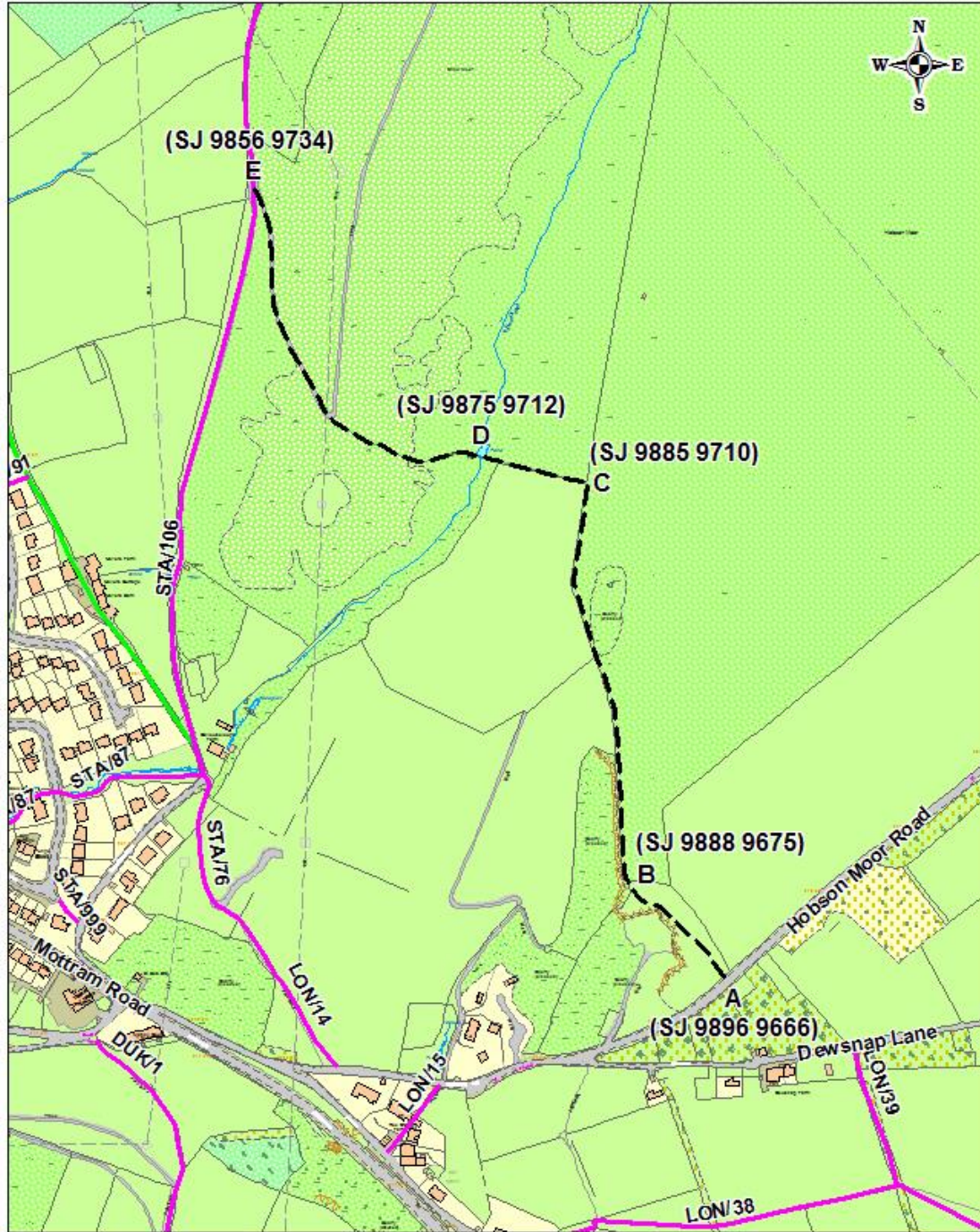
Signed

Dated

12/11/2014

Updated 11/07/16

Reproduced from an Ordnance Survey map with the permission of the Controller of HMSO © Crown Copyright. License number LA100022897
Additional information: Engineering Service Tel : 0161 342 3704



| REGISTER OF DEFINITIVE MAP MODIFICATION ORDERS | | | |
|---|--|--|----------|
| Date of Application | 22/03/13 | Statutory target date of decision | 22/03/14 |
| Case Officer | Michael Hughes 0161 342 3704 michael.hughes@tameside.gov.uk | | |
| Town | Denton / Hyde | | |
| Location | Three routes across the Jet Amber Fields site (Start: SJ 93073 96389 Finish: SJ 93525 96035) (Start: SJ 93787 96384 Finish: SJ 93575 96042) (Start: SJ 94058 95718 Finish: SJ 93836 95652) | | |
| Effect of order | To add footpaths over the said routes | | |
| Applicant | Mrs W Holland 40 Broadhurst Denton M34 3TN | | |
| Properties along route | N/A | | |
| Status of decision | Pending | | |
| Application documents: | | | |

TAMESIDE M.B.C.

APPLICATION FOR MODIFICATION ORDER

WILDLIFE AND COUNTRYSIDE ACT 1981

The Tameside M.B.C Definitive Map and Statement

To: Tameside M.B.C.
Of: Council Offices, Wellington Road, Ashton-under-Lyne, OL6 6DL

① Name* (name of applicant) MRS HENRY HOLLAND
of (address of applicant) 40 BROADHURST
DENTON
MANCHESTER M34 3TN

hereby apply for an Order under Section 53(2) of the Wildlife and Countryside Act 1981 modifying the definitive map and statement for the area by:-

1. Deleting the (footpath / bridleway / restricted byway / byway open to all traffic*)
from _____
to _____

- ② Adding the (footpath / bridleway / restricted byway / byway open to all traffic*)
from See Map 3 footpaths ① A-B Broomstair Rd-Wooden Bridge, ② C-D -
to Wooden Bridge to Canal both ③ Footpath from lane to canal via football pitch.

3. (Upgrading / downgrading*) to a (footpath / bridleway / restricted byway / byway open to all traffic*) the (footpath / bridleway / restricted byway / byway open to all traffic*)
from _____
to _____

4. (Varying / adding to*) the particulars relating to the (footpath / bridleway / restricted byway / byway open to all traffic*)
from _____
to _____
by providing that _____
and shown on the map accompanying this application

PTO

*Delete as necessary

Updated 11/07/16

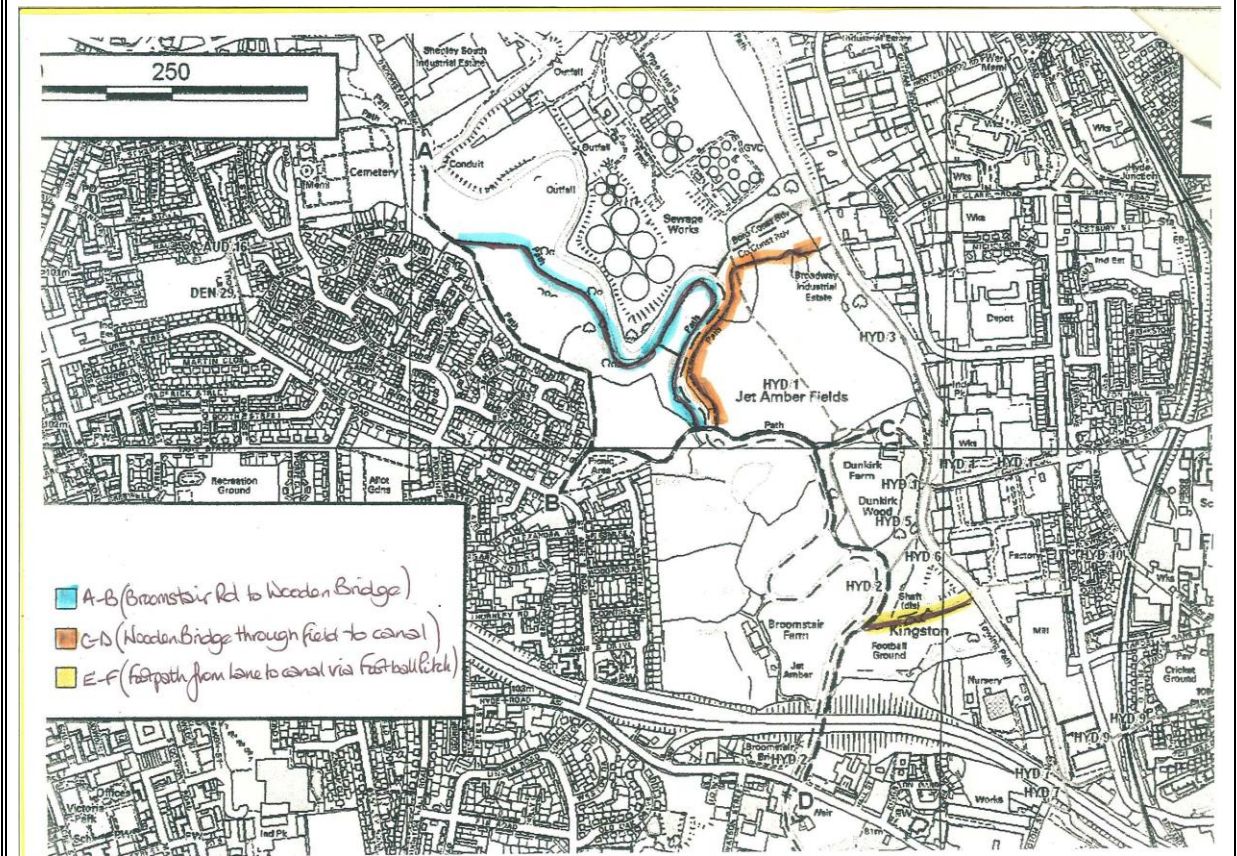
FORM TM213

Please attach copies of the following documentary evidence (including statements of witnesses) in support of this application.

List of Documents Statements of witnesses.
Photographs

Signed _____

Dated 22.3.13.



Updated 11/07/16



Updated 11/07/16

| REGISTER OF DEFINITIVE MAP MODIFICATION ORDERS | | | |
|---|---|--|----------|
| Date of Application | 20/11/13 | Statutory target date of decision | 20/11/14 |
| Case Officer | Michael Hughes 0161 342 3704 michael.hughes@tameside.gov.uk | | |
| Town | Ashton-under-Lyne | | |
| Location | Various routes from Ney Street and around old sewage works (Start: SD 92720 00593 Finish: SD 92472 00487) | | |
| Effect of order | To add footpaths over the said routes | | |
| Applicant | Mr S and Mrs J Ledger 7 Harmol Grove Waterloo Ashton-under-Lyne OL7 9NW | | |
| Properties along route | N/A | | |
| Status of decision | Pending | | |
| Application documents: | | | |

TAMESIDE M.B.C.

APPLICATION FOR MODIFICATION ORDER

WILDLIFE AND COUNTRYSIDE ACT 1981

The Tameside M.B.C Definitive Map and Statement

To: Tameside M.B.C.
Of: Council Offices, Wellington Road, Ashton-under-Lyne, OL8 6DL

I/We* (name of applicant) STEPHEN AND JULIE LEDGER
of (address of applicant) 7, HARMOL GROVE, WATERLOO
ASHTON UNDER LYNE, LANC'S
OL7 9NW

hereby apply for an Order under Section 53(2) of the Wildlife and Countryside Act 1981 modifying the definitive map and statement for the area by:-

1. Deleting the (footpath / bridleway / restricted byway / byway open to all traffic*)
from _____
to _____

2. Adding the (footpath / bridleway / restricted byway / byway open to all traffic*)
from NEY ST
to BROOK HANE OFF NEW MARKET RD

3. (Upgrading / downgrading*) to a (footpath / bridleway / restricted byway / byway open to all traffic*) the (footpath / bridleway / restricted byway / byway open to all traffic*)
from _____
to _____

4. (Varying / adding to*) the particulars relating to the (footpath / bridleway / restricted byway / byway open to all traffic*)
from _____
to _____
by providing that _____
and shown on the map accompanying this application

PTO

*Delete as necessary

Updated 11/07/16

FORM TM213

I/We* attach copies of the following documentary evidence (including statements of witnesses) in support of this application.

List of Documents ORDNANCE SURVEY MAPS
1861 1892

Signed

Dated 20-11-13



Updated 11/07/16

| REGISTER OF DEFINITIVE MAP MODIFICATION ORDERS | | | |
|---|--|--|----------|
| Date of Application | 24/11/11 | Statutory target date of decision | 24/11/12 |
| Case Officer | Michael Hughes 0161 342 3704 michael.hughes@tameside.gov.uk | | |
| Town | Stalybridge | | |
| Location | From Wakefield Road between Nos 312 and 314 to Printworks Road (Start: SJ 97181 99797 Finish: SJ 97245 99682) | | |
| Effect of order | To add a footpath over the said route | | |
| Applicant | Mr P M Mellor 308 Wakefield Road Heyrod Stalybridge SK15 3BY | | |
| Properties along route | 312 and 314 Wakefield Road, SK15 3BY Heyrod Hall, Heyrod Hall Estate, SK15 3BZ 2, 4, 6, Heyrod Hall Estate, SK15 3BZ | | |
| Status of decision | Pending | | |
| Application documents: | | | |

TAMESIDE M.B.C.

APPLICATION FOR MODIFICATION ORDER

WILDLIFE AND COUNTRYSIDE ACT 1981

The Tameside M.B.C Definitive Map and Statement

To: Tameside M.B.C.
Of: Council Offices, Wellington Road, Ashton-under-Lyne, OL6 6DL

I/We* (name of applicant) PHILIP MELLOR - PP Heyrod Residents
of (address of applicant) 308 WAKEFIELD RD Heyrod
STALYBRIDGE SK15 3BY

hereby apply for an Order under Section 53(2) of the Wildlife and Countryside Act 1981 modifying the definitive map and statement for the area by:-

1. Deleting the (footpath / bridleway / restricted byway / byway open to all traffic*)
from _____
to _____

2. Adding the (footpath / bridleway / restricted byway / byway open to all traffic*)
from Between 312 and 314 WAKEFIELD RD
to PRINCEWICKS RD HEYROD

3. (Upgrading / downgrading*) to a (footpath / bridleway / restricted byway / byway open to all traffic*) the (footpath / bridleway / restricted byway / byway open to all traffic*)
from _____
to _____

4. (Varying / adding to*) the particulars relating to the (footpath / bridleway / restricted byway / byway open to all traffic*)
from _____
to _____
by providing that _____
and shown on the map accompanying this application

PTO

*Delete as necessary

Updated 11/07/16

FORM TM213

I/We* attach copies of the following documentary evidence (including statements of witnesses) in support of this application.

List of Documents TM126

.....

.....

.....

.....

.....

.....

.....

.....

Signed

Dated 24-11-11



| REGISTER OF DEFINITIVE MAP MODIFICATION ORDERS | | | |
|---|---|--|----------|
| Date of Application | 19/07/10 | Statutory target date of decision | 19/07/11 |
| Case Officer | Michael Hughes 0161 342 3704 michael.hughes@tameside.gov.uk | | |
| Town | Longdendale | | |
| Location | From the Dye Vats on Hodge Lane to footbridge over the River Etherow (Start: SJ 98875 93519 Finish: SJ 98528 92920) | | |
| Effect of order | To add a footpath over the said route | | |
| Applicant | Jean O'Brien and Joan Abrams 15c Bank Street Broadbottom SK14 6AY | | |
| Properties along route | N/A | | |
| Status of decision | Approved by Longdendale and Hattersley District Assembly on 06/10/11. Objections received to DMMO | | |
| Application documents: | | | |

TAMESIDE M.B.C.

APPLICATION FOR MODIFICATION ORDER

WILDLIFE AND COUNTRYSIDE ACT 1981

The Tameside M.B.C Definitive Map and Statement

To: Tameside M.B.C.
Of: Council Offices, Wellington Road, Ashton-under-Lyne, OL6 6DL

I/We (name of applicant) *JEAN O'BRIEN and JOAN ABRAMS*
of (address of applicant) *15C BANK STREET, BROADBOTTOM SK14 6AY.*

hereby apply for an Order under Section 53(2) of the Wildlife and Countryside Act 1981 modifying the definitive map and statement for the area by:-

1. Deleting the *(footpath)(bridleway)(byway open to traffic)
From
to
2. Adding the *(footpath)(bridleway)(byway open to all traffic)
from *DYEVATS, HODGE LANE, BROADBOTTOM SJ9890 9352*
to *RIVER ETHERON FOOTBRIDGE SJ9853 9292*
3. *(Upgrading)(downgrading) to a *(footpath)(bridleway)(byway open to all traffic)(the *(footpath)(bridleway)(byway open to all traffic)
from
to
4. *(Varying)(adding to) the particulars relating to the *(footpath)(bridleway)(byway open to all traffic)
from
to
by providing that
and shown on the map accompanying this application.

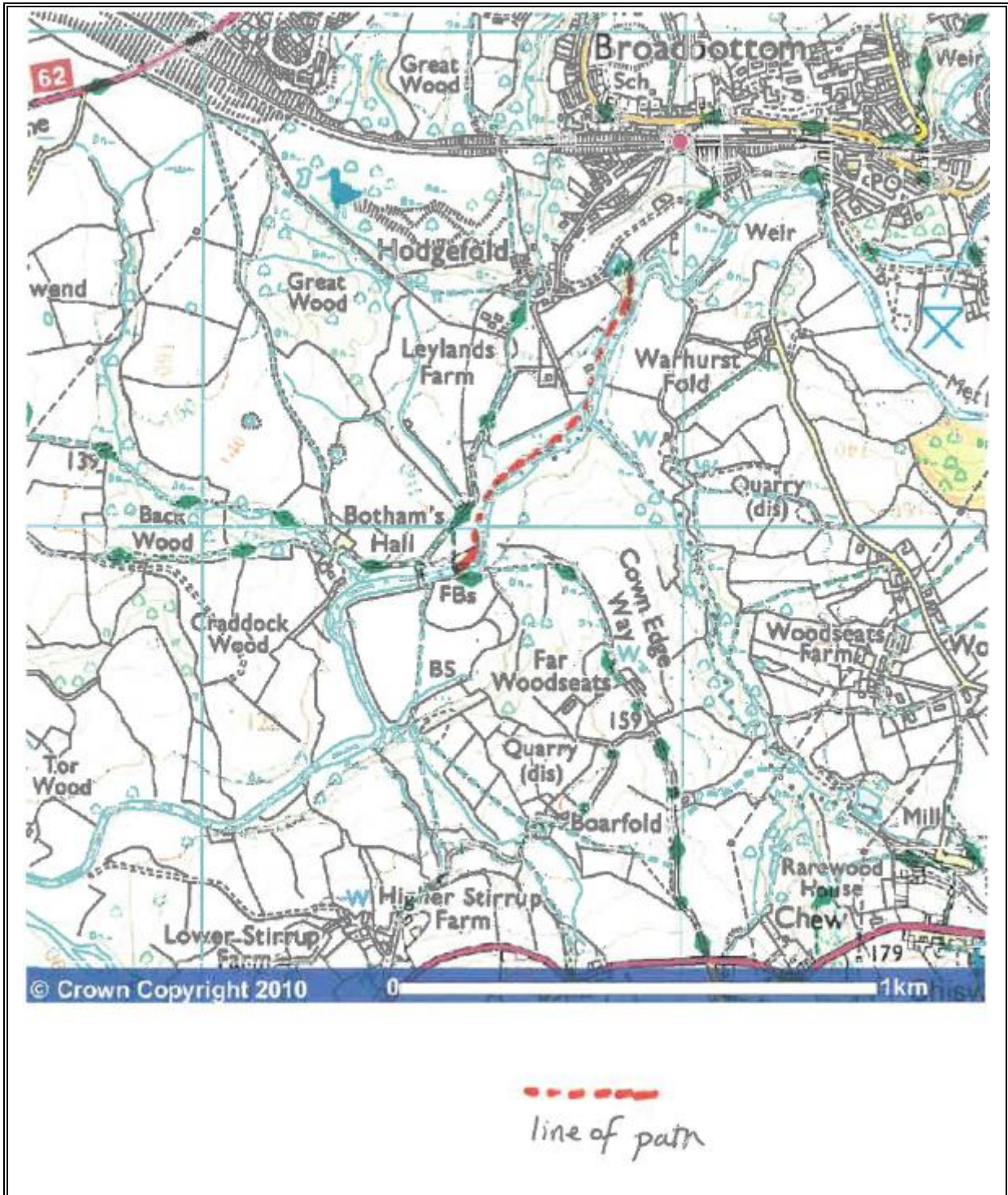
I/We attach copies of the following documentary evidence (including statements of witnesses) in support of this application.

*Witness Evidence forms TM216
Aerial photograph
Current photographs of the path.*

Updated 11/07/16

| | | |
|--|--|--------|
| <u>List of Documents</u> | 40 Forms TM216 Form TM215 Copies 2 Forms TM214 | |
| Dated 19/7 | 2010 | Signed |
| <small>*Delete as necessary W/S/BS/L/G/TM213</small> | | |

Updated 11/07/16



| REGISTER OF DEFINITIVE MAP MODIFICATION ORDERS | | | |
|---|---|--|----------|
| Date of Application | 09/06/09 | Statutory target date of decision | 09/06/10 |
| Case Officer | Michael Hughes 0161 342 3704 michael.hughes@tameside.gov.uk | | |
| Town | Ashton-under-Lyne | | |
| Location | From Elizabeth Street to Turner Lane (Start: SJ 93868 99881 Finish: SJ 93843 99883) | | |
| Effect of order | To add a footpath over the said route | | |
| Applicant | Miss P Greenwood 84 Elizabeth Street Ashton-under-Lyne OL6 8SX | | |
| Properties along route | 166, 166A and 166B, Turner Lane, Ashton, OL6 8SZ 73 Elizabeth Street, Ashton, OL6 8SX | | |
| Status of decision | Refused by Ashton-under-Lyne District Assembly on 26/01/11. Following an appeal, TMBC has been instructed to draft and advertise the necessary order | | |
| Application documents: | | | |

TAMESIDE M.B.C.

APPLICATION FOR MODIFICATION ORDER

WILDLIFE AND COUNTRYSIDE ACT 1981

The Tameside M.B.C Definitive Map and Statement

To: Tameside M.B.C.
Of: Council Offices, Wellington Road, Ashton-under-Lyne, OL6 6DL

I/We (name of applicant) Miss P Greenwood
of (address of applicant) 84 Elizabeth Street
A-u-l OL6 8SX

hereby apply for an Order under Section 53(2) of the Wildlife and Countryside Act 1981 modifying the definitive map and statement for the area by:-

1. Deleting the *(footpath)(bridleway)(byway open to traffic)
From
to
2. Adding the *(footpath)(bridleway)(byway open to all traffic)
from Elizabeth Street
to Turner Lane
3. *(Upgrading)(downgrading) to a *(footpath)(bridleway)(byway open to all traffic)the
*(footpath)(bridleway)(byway open to all traffic)
from
to
4. *(Varying)(adding to) the particulars relating to the *(footpath)(bridleway)(byway open to all traffic)
from
to
by providing that It has been used since Bungalows were
built 1953/54
and shown on the map accompanying this application.

I/We attach copies of the following documentary evidence (including statements of witnesses) in support of this application.

- 11 Public Right of Way Evidence Forms
- 1 Map Showing path 1964
- 1 Map Showing path 1993

Updated 11/07/16

List of Documents

Dated 9th June 2009

Signed

*Delete as necessary
W/S/JS/JL/G/TM213



Updated 11/07/16

| REGISTER OF DEFINITIVE MAP MODIFICATION ORDERS | | | |
|---|---|--|----------|
| Date of Application | 26/03/09 | Statutory target date of decision | 26/03/10 |
| Case Officer | Michael Hughes 0161 342 3704 michael.hughes@tameside.gov.uk | | |
| Town | Ashton-under-Lyne | | |
| Location | From Sandy Lane to Rayner Lane (Start: SJ 91576 98818 Finish: SJ 91866 98555) | | |
| Effect of order | To add a footpath over the said route | | |
| Applicant | Sylvia Pearson West Pennine Bridleways Association 6 Moorside Avenue Droylsden M43 7HS | | |
| Properties along route | 260 Sandy Lane, Droylsden, M43 7JX 329 Sandy Lane, Droylsden, M43 7JU | | |
| Status of decision | Approved by the Droylsden and Audenshaw District Assembly on 15/01/15. Objections received to the legal order. | | |
| Application documents: | | | |

TAMESIDE M.B.C.

APPLICATION FOR MODIFICATION ORDER

WILDLIFE AND COUNTRYSIDE ACT 1981

The Tameside M.B.C Definitive Map and Statement

To: Tameside M.B.C.
Of: Council Offices, Wellington Road, Ashton-under-Lyne, OL6 6DL

We (name of applicant) SYLVIA PEARSON OF WEST PENNINE BRIDLEWAYS ASSC.
of (address of applicant) 6 MOORSIDE AVE, DROYLSDEN, M43 7HS.

hereby apply for an Order under Section 53(2) of the Wildlife and Countryside Act 1981 modifying the definitive map and statement for the area by:-

1. Deleting the *(footpath)(bridleway)(byway open to traffic)

From

to

2. Adding the *(footpath)(bridleway)(byway open to all traffic)

from

to

3. *(Upgrading)(downgrading) to a *(footpath)(bridleway)(byway open to all traffic) the THE
*(footpath)(bridleway)(byway open to all traffic)

from SANDY LAKE DROYLSDEN

DRO 59

ASH 109

to REYNER LANE ASHTON

ASH 110

GRID REFS

SJ 91864858 - SJ 91729870 - SJ 91579881 - SJ 91599879

4. *(Varying)(adding to) the particulars relating to the *(footpath)(bridleway)(byway open to all traffic)

from

to

by providing that

and shown on the map accompanying this application.

We attach copies of the following documentary evidence (including statements of witnesses) in support of this application.

PTO.

* PLEASE CHECK GRID REFS

Updated 11/07/16

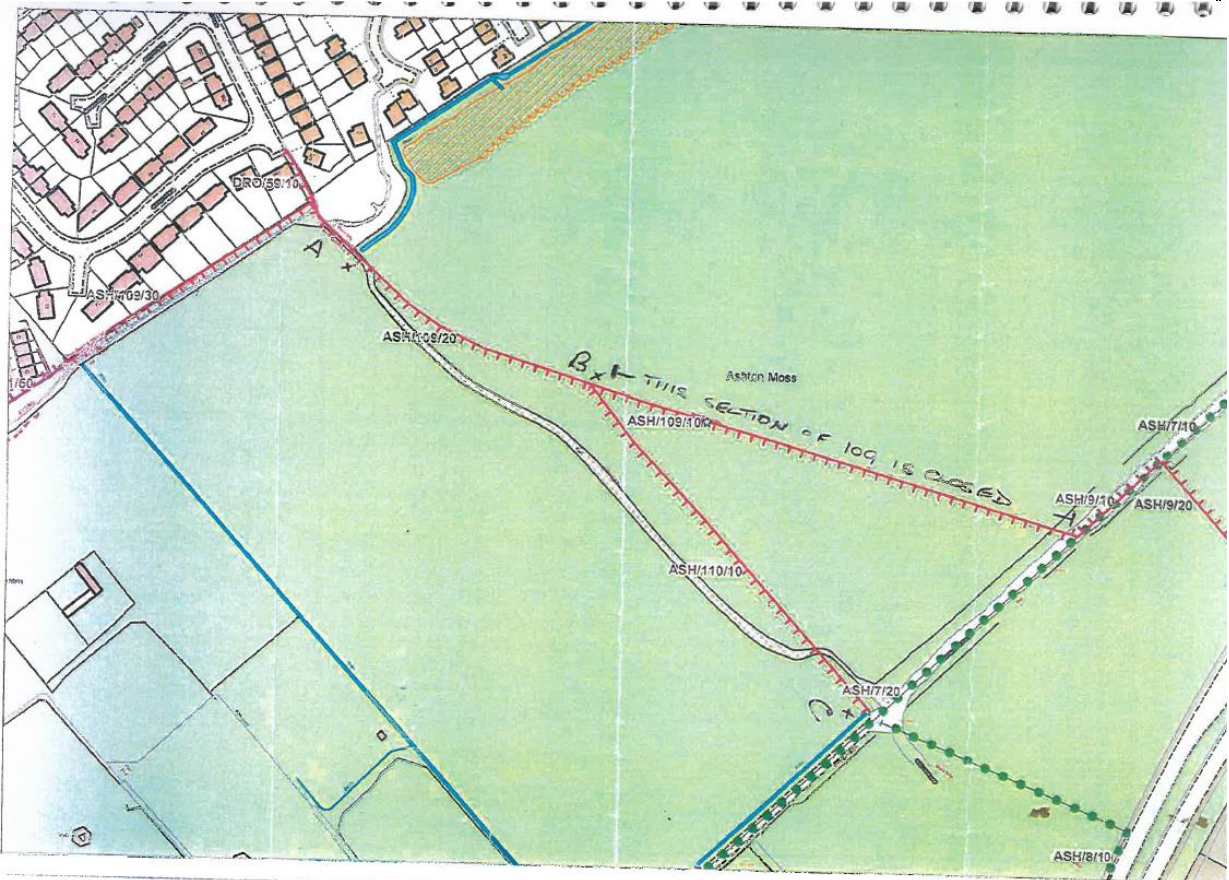
List of Documents

- 14 x FORM TM 216
- 1 x MAP.
- 1 x GRAPH SHOWING YEARS OF USE
- 1 x FORM TM 215
- 1 x FORM TM 213

Dated 26 MARCH 2009

Signed

*Delete as necessary
W/S/JS/JLG/TM213



Updated 11/07/16

